The Iceberg of Emerging Diseases: How do we find out what's below the water?

Chris Stephens
C3-Centro de Ciencias de la Complejidad y Instituto de Ciencias Nucleares, UNAM

Conferencia, FMVZ, UNAM 25/05/2018

bigdata
classification
quantifying
auoring
computing
distributed
data science
handbook
reduction
prediction
predictive learning
graph-of-word
media
streams
community detection
evaluation
currently
boosting
relatedness
approaches
data mining
query
news
giting
routing
architecture
peer-to-peer
areas
clustering
large
scale
framework
internet
syst
graph mining
learning
working
word
representation
approach
quality
documents
spatio-temporal
knowl
development
graph
including
books
efficient
uncertainty
caching
intelligence
polytechnique
ranking
industrial
generation
processing
querying
limiting
search
fuzzy
databases
new
semantic
ineering
online
web
data
master
service
scenarios
text
participated
special
selected
erg
objects
organizational
mining
issue
link
research
speech
mirbel
symposium
advertising
object-oriented
advanced
mobile
check
big
kyriakos
machine learning
schneider
social networks
personalization
presented
paris
hartmut
december
role
someris
lix
virtual
algorithms
retrieval
composition
graph degeneracy
information
towards
details
validity
design
skyline
system
organized
xml
community
received
intell
web advertising
extraction
systems
projects
discovery
text mining
document
position
models
database
collections
process
analytics
dimensionality
modeling
disambiguation
successfully
rank
organizing
networks
semantics
management
liakopoulos
context-aware
indexing
assessment
temporal
automated

What do we know…?

Known cases

Known vectors

Known hosts

Known risk factors

Known pathogens



How do we infer what's under the water?

What do we know…?
Known cases
Known vectors
Known hosts
Known risk factors
Known pathogens
Known interactions

We need new methods to Integrating multiple sources and multiple formats

We need adaptive to model these data to interpret data…

Adaptive Systems

What don't we know…?
Unknown cases
Unknown vectors
Unknown hosts
Unknown risk factors
Unknown pathogens
Unknown interactions

So, what's different now?

There's been a data revolution...

But just what's revolutionary?



Camille Kubie, Estuary, 2014

Data types? No

Electromagnetic
Chemical
Acoustic

Data generation?



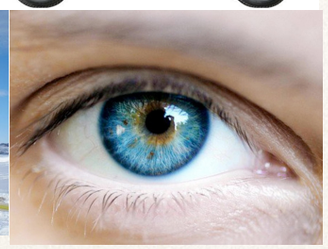

Yes

Data communication speed?



Yes and No

Data search capacity?

Yes
and
No

Data storage and processing?

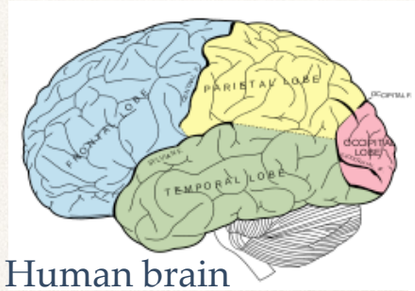

Human brain
10-100 Terabytes

All the books in the world 30-50 Terabytes



In electronic form 1 zettabyte

Yes

Data analysis?

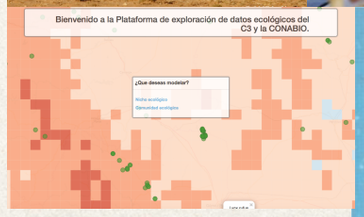



Yes and No

Data connectivity?

Yes
and
No

The data revolution and the access to big, deep data is revolutionising our ability to study the immensely rich phenomenology of complex systems and construct more appropriate taxonomies

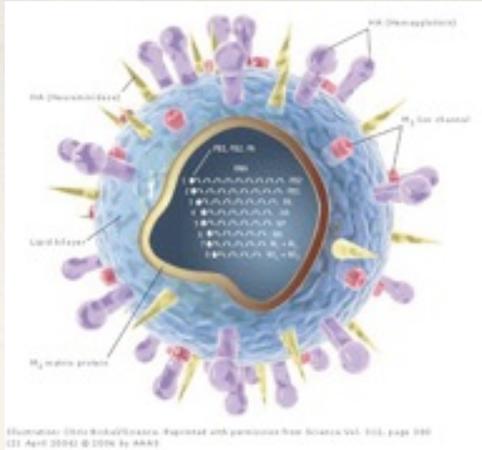

Ecological and evolutionary organisms

Multifactorial with An Ecology of Complex changing interactions Adaptive System

Type of interaction	Sign	Effects
mutualism	+/+	both species benefit from interaction
commensalism	+/0	one species benefits, one unaffected
competition	-/-	each species affected negatively
predation, parasitism, herbivory	+/-	one species benefits, one is disadvantaged

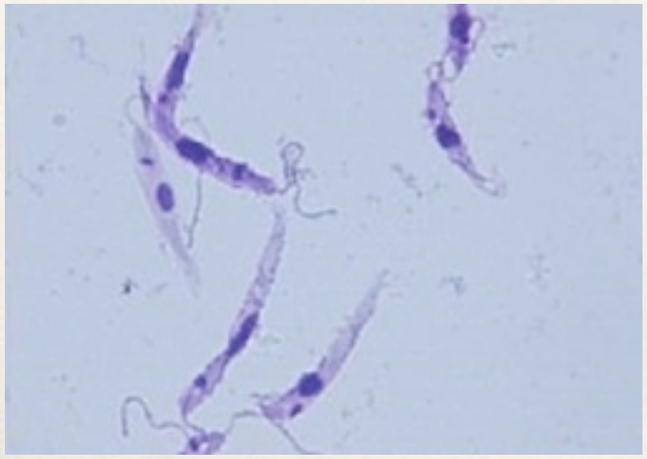

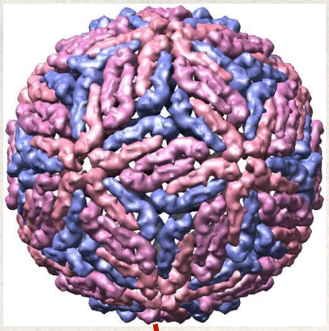
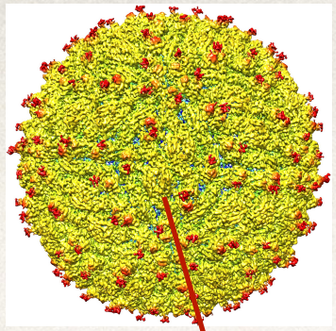

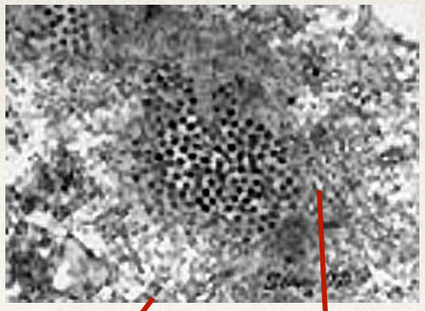

Can we infer ecological interactions without direct observation?

Just how many interactions can we directly observe?





Niche versus Community

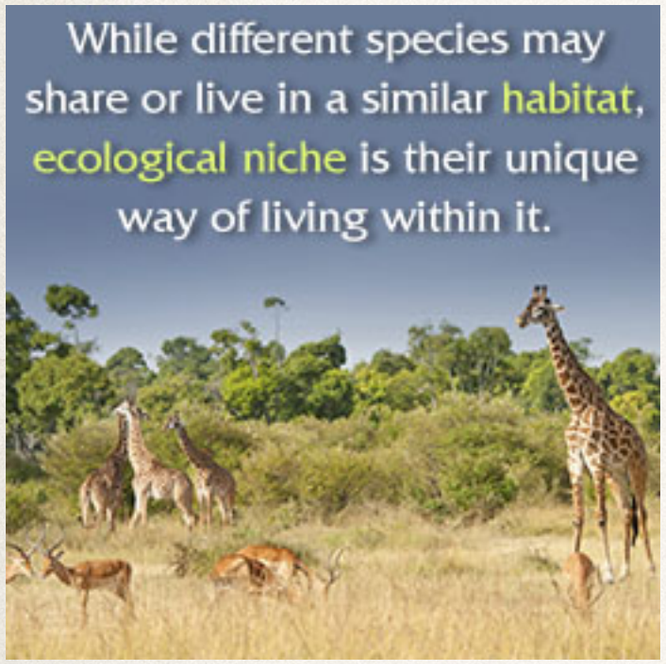

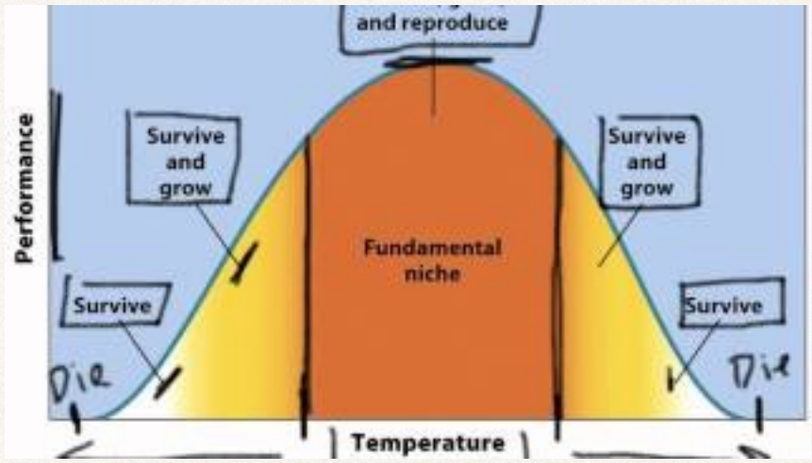

Hutchinson: "the set of biotic and abiotic conditions in which a species is able to persist and maintain stable population sizes."

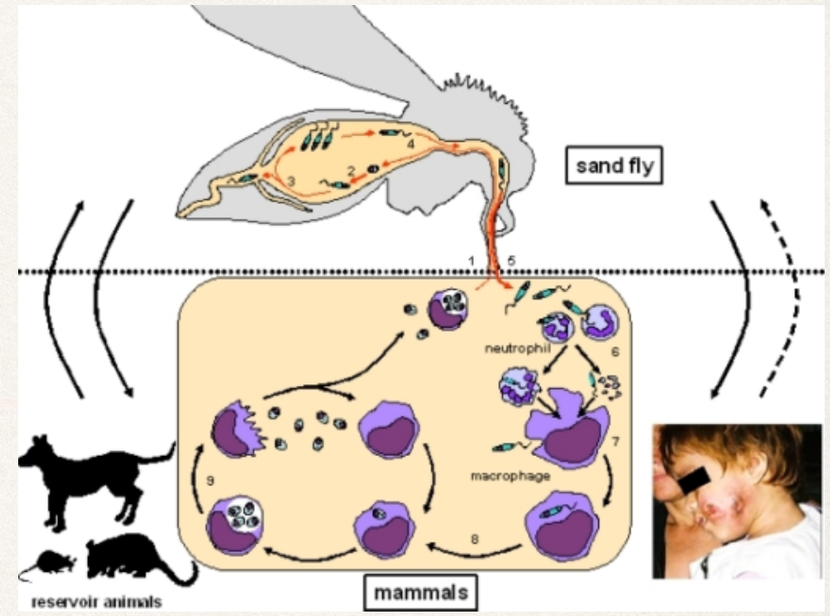

Community ecology examines how interactions among species and their environment affect the abundance, distribution and diversity of species within communities.

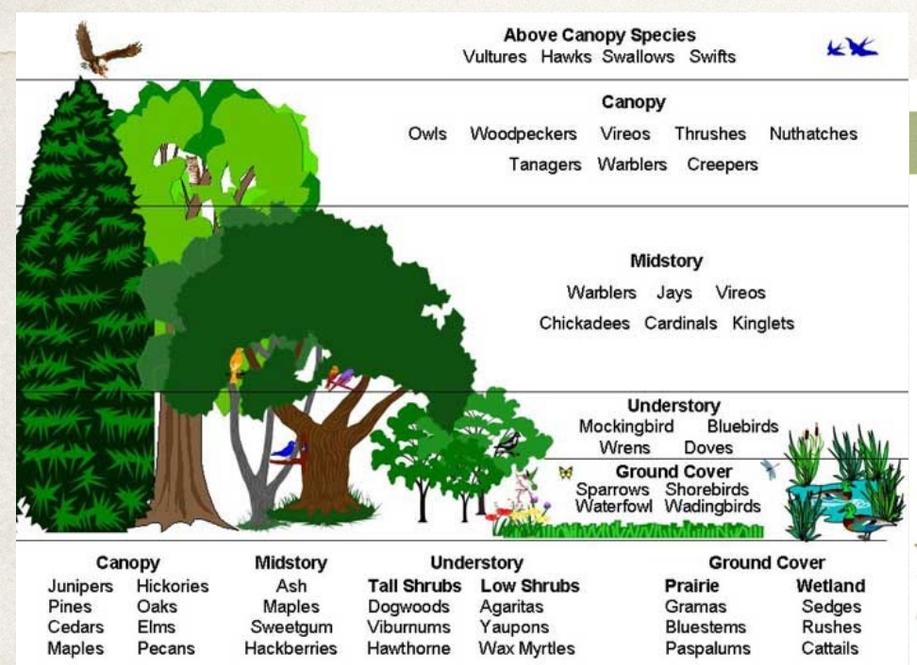

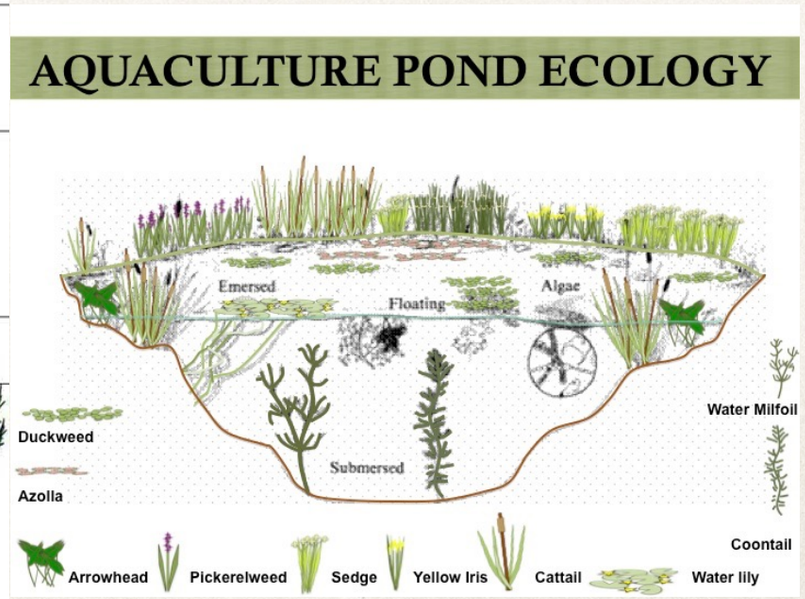

Community Ecology

- A *community* is an assemblage of species (populations) living close enough together for potential interaction in a habitat



What is the niche of an EID?

What do we want to predict?
C - the presence, or abundance, of cases of a disease,…

What affects it?
The "niche"
X = (X1, X2, X3, …, XM)

$$P(C \mid \mathbf{X}(t))$$

Probability to find disease given the niche factors **X**

Characterizes niche and "anti-niche"

$$S(C \mid \mathbf{X})$$

Risk score

A large part of the complexity is in the multi-factoriality of both C and X. Adaptation is inherent in the fact that P(C | X) can change in time.

$$\mathbf{X} = X(sd)+X(se)+X(n)+X(ev)+X(g)+X(af)+X(hm)+X(i)+X(sp)+\ldots$$

Macro-Climactic factors

Behavioural characteristics

Micro-Climatic factors

Phenotypic characteristics

Hydrography

Competitor species

Host species

Predator species

Human activity

Problems of co-dependence and causality

What is a community of an EID?

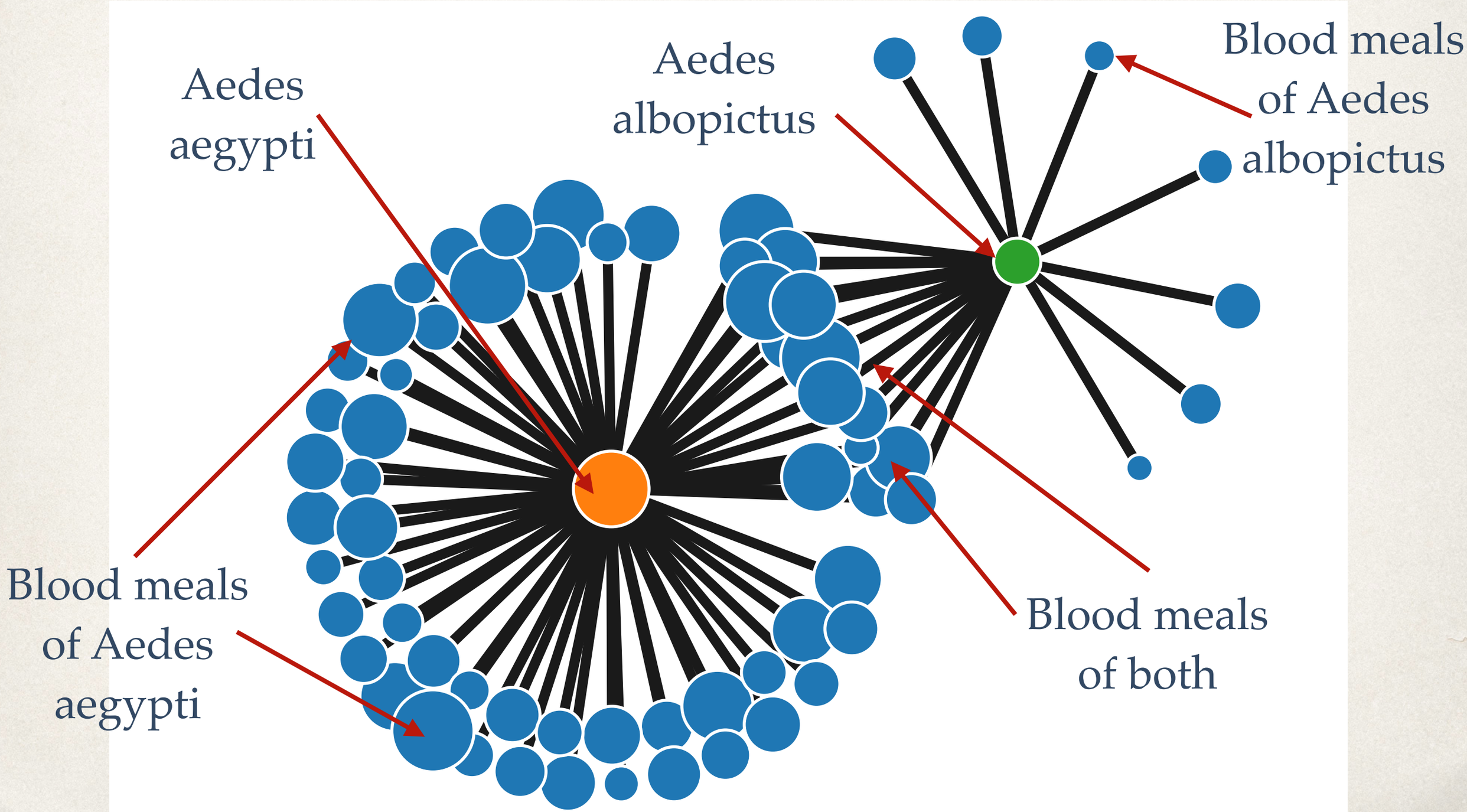

Ecological modelling from a "Data Science" perspective

The Data Revolution has provided a unique opportunity to construct multi-factorial ecological models for emerging diseases. However, most ecological data is spatio-temporal at multiple scales. Spatial data mining is much less developed than standard data mining.

$$P(C \mid X(t))$$

Co-occurrence between arbovirus occurrence, C, and niche variables, X(t) ecological interaction

- Collection data
- Ecological niche data
- Ecological niche model data
- Socio-economic data
- Socio-demographic data
- Phenotypic data
- Vegetable and crop cover
- Geographical data
- Medical and public health data…

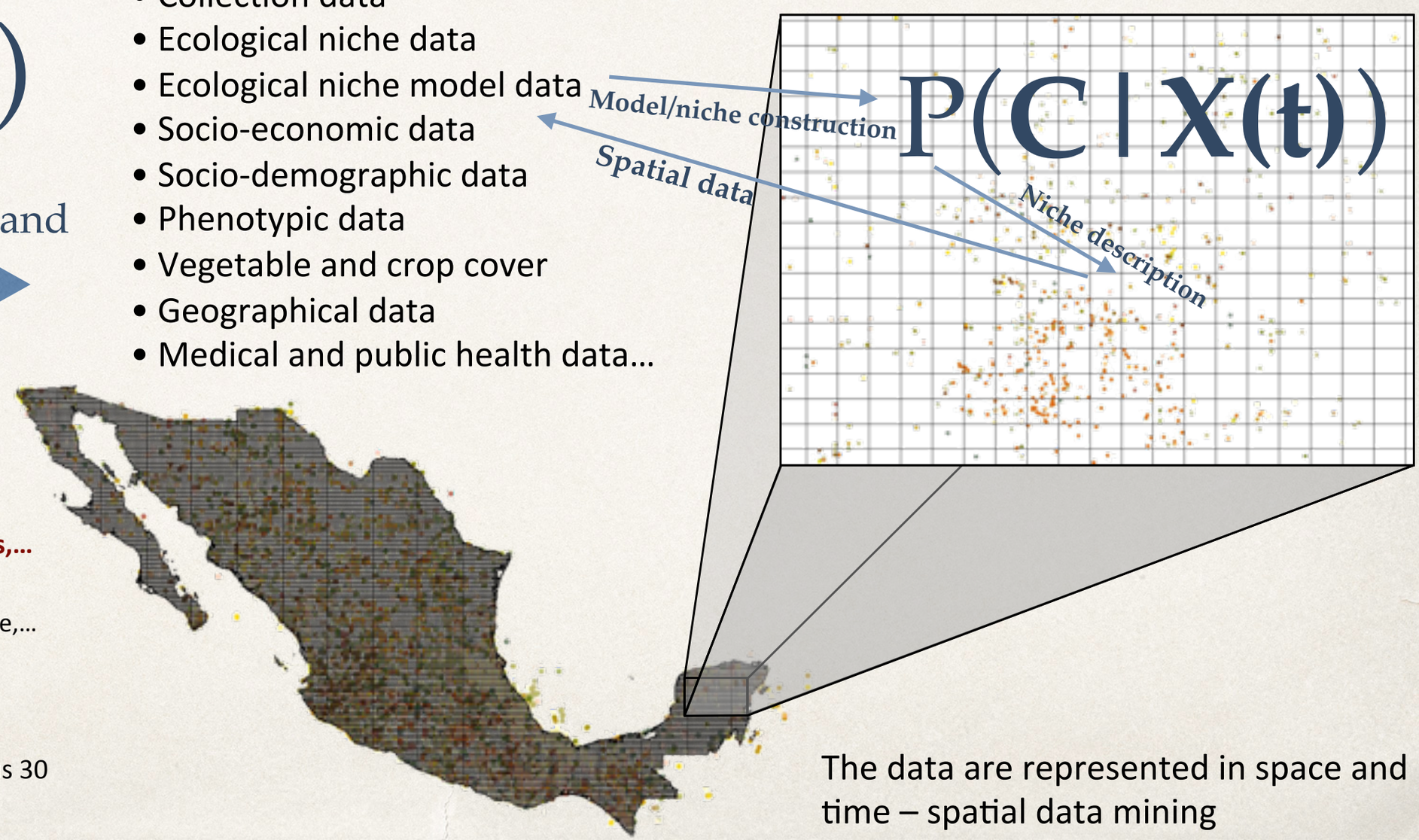

Problems with data:

Different sources

Different location, data base, access,…

Different data types

categorical, metric, continuous, discrete,…

Different spatial resolution

Explicit – e.g., pixel by pixel in environmental layers

Implicit – 30,000,000 data points versus 30

Abiotic versus biotic

The data are represented in space and time – spatial data mining

To Link Data-Predictions-Experiment

The Emerging Disease "production line"

Data Mining:
Predictive models,
Risk factors

Close relationship with
public health authorities
and private sector

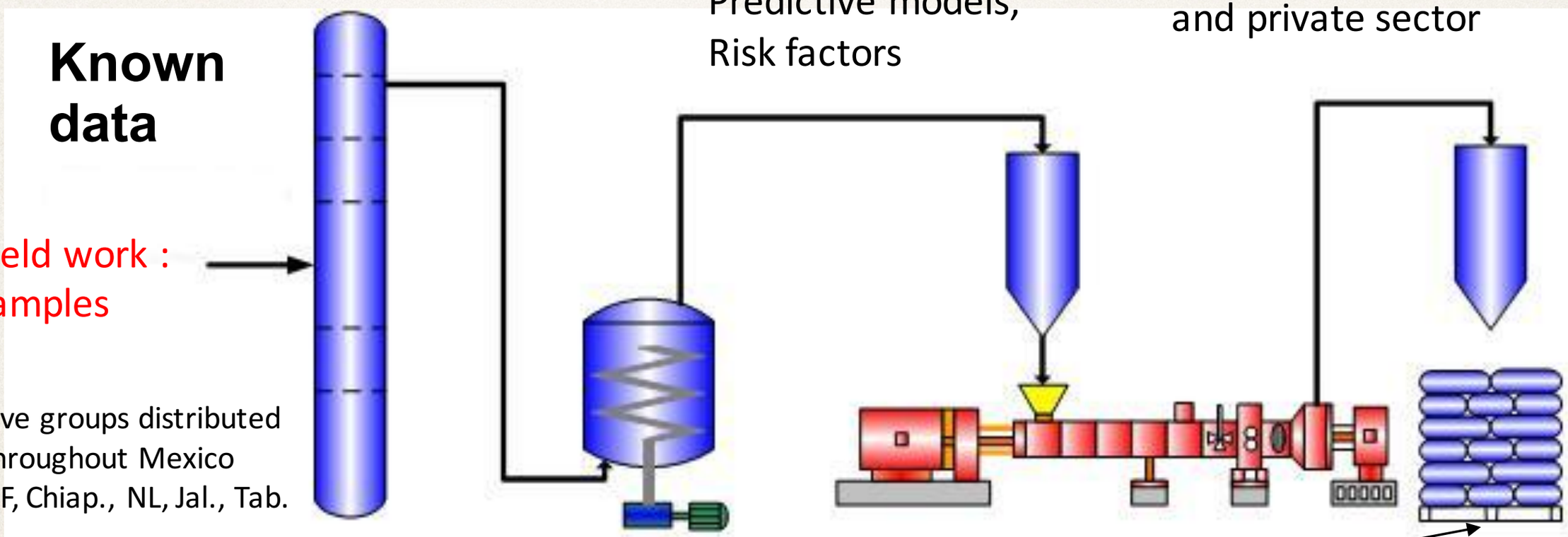

Field work :
samples

Five groups distributed
throughout Mexico
DF, Chiap., NL, Jal., Tab.

Laboratory analysis

Two laboratories

Solutions:

- Decision support systems
- Treatments
- Intelligent software

Over 1200 mammals
collected from over
70 species

A Democracy of the Data:

To infer interactions from where "things" are

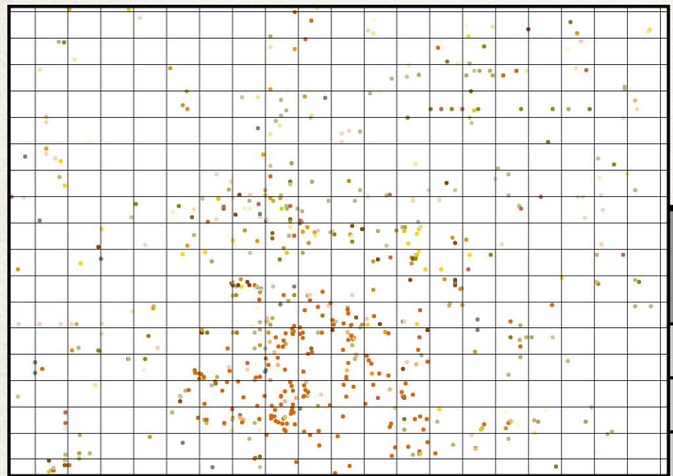

Choose a spatial resolution: give everyone one vote there.
The "Senate" versus the "Congress" approach!

Cuadrante	Sigmodon hispidus	Dipetalogaser maxima	Casos Chagas	Precipitación anual	Temperatura promedio	GARP Triatoma maximus	GARP Diptaloster maxima	Perfil agricola
A1	1	3	1	23	18.6	1	1	4
A2	0	1	0	23	18.6	1	1	4
A3	0	2	0	23.7	18.7	1	1	1
A4	0	4	0	23.7	18.7	1	1	3
A5	0	2	1	23.7	18.7	1	1	3
A6	2	5	2	23.7	18.7	1	1	2
A7	0	1	0	23.3	18.4	1	1	5
A8	0	2	0	22.8	18.8	1	1	3
A9	1	3	1	22.8	18.8	1	1	1
A10	0	1	0	22.8	18.8	0	1	1
A11	0	0	0	22.8	18.8	0	1	1
A12	0	0	0	22.8	18.8	0	1	2
A13	0	0	0	22.8	18.8	0	0	4
A14	0	0	0	22.8	18.8	0	0	3
A15	0	2	0	22.8	18.8	0	1	4
A16	0	1	0	22.8	18.8	0	1	2
A17	0	0	0	22.8	18.8	0	1	1
A18	0	0	0	22.8	18.8	0	0	1

Now we can make statistical inferences

In standard data mining, for example: P(death | age) = N(death,age)/N(age); P(death | diabetes); P(death | age,diabetes); to **infer** that age is a risk factor for death, as is diabetes. Here, we count individuals who have different traits. There is a preferred statistical unit - the individual within which we can look for coincidences/co-occurrences. In spatial data mining this is not the case.

We must define coincidences/co-occurrences using an appropriate **uniform** spatio-temporal scale.

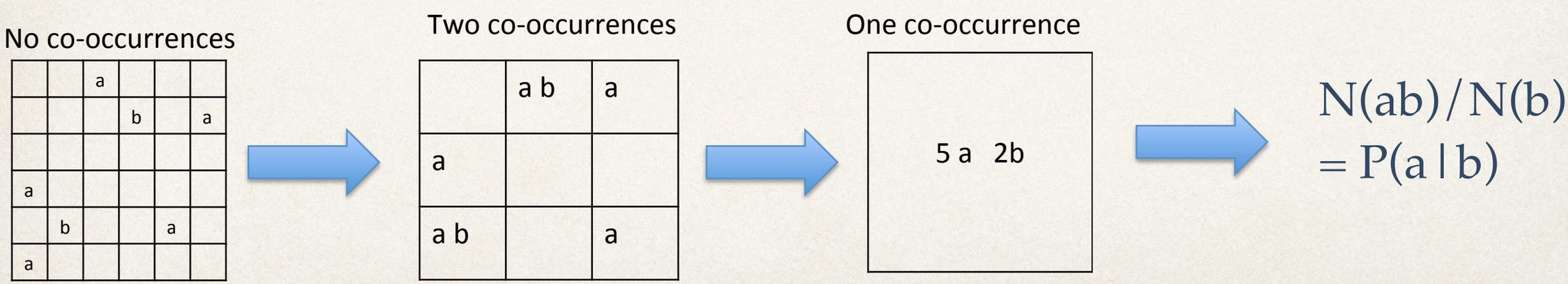

Dependence of species a on niche variable b

And we can pass to Niche Space: Or can we?

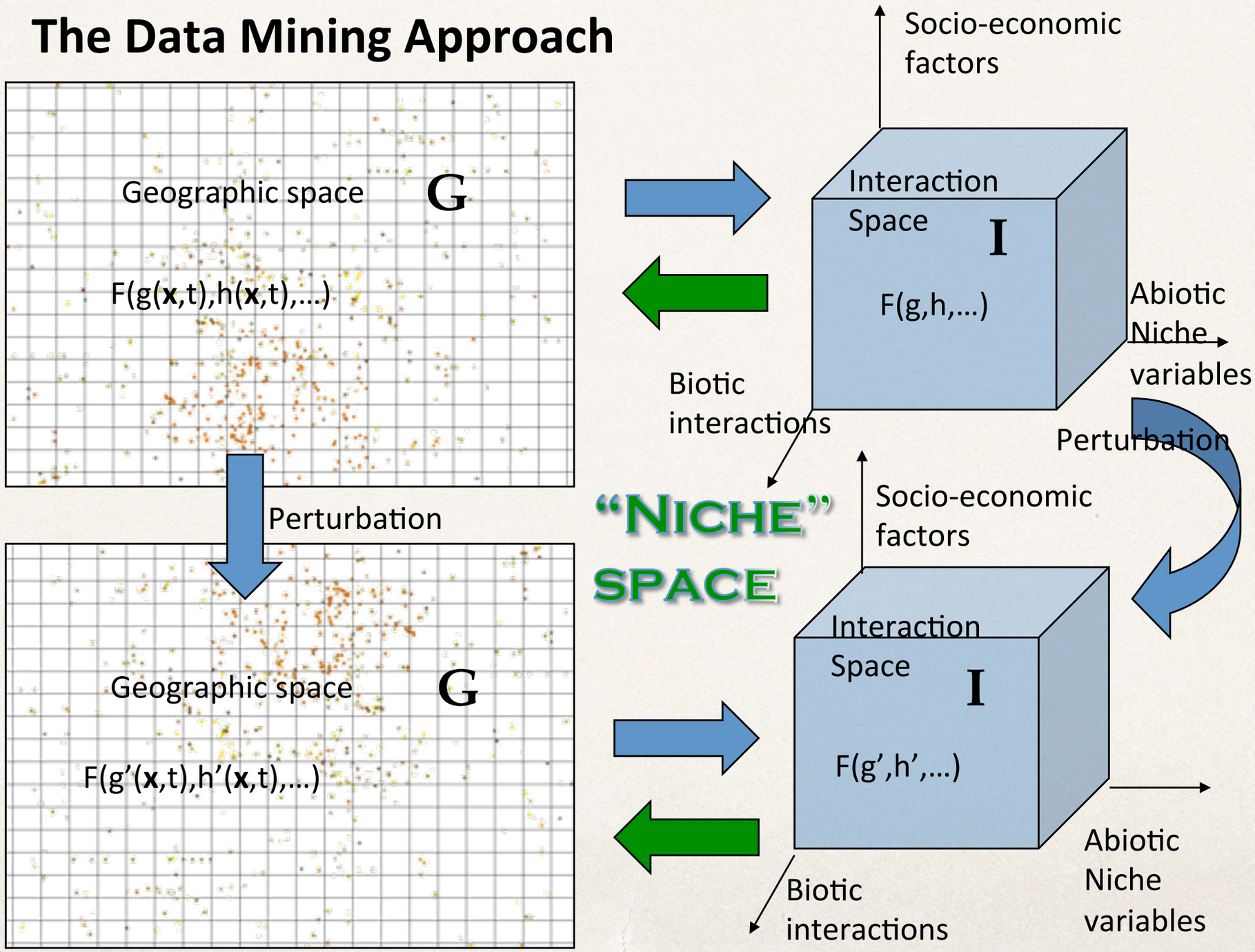

The Technical Part

For niche construction

$P(\mathbf{C}\,|\,\mathbf{X}) = P(C\,|\,X1,X2,X3,\ldots,XN)$

$= N(CX1,X2,X3,\ldots,XN)/N(X1,X2,X3,\ldots,XN)$

But… $N(CX1,X2,X3,\ldots,XN) = 0, 1$

the "curse of dimensionality"

Use Bayes' theorem

$P(\mathbf{C}\,|\,\mathbf{X}) = P(\mathbf{X}\,|\,C)P(C)/P(\mathbf{X})$

and assume

$$P_{NB}(\mathbf{X}|C) = \prod_{i=1}^{N} P(X_i|C)$$

Naive Bayes Approximation

Total factorisation

$$P_{GB}(\mathbf{X}|C) = P(\xi^{(i)}|C) = \prod_{\alpha=1}^{N^C_{\xi^{(i)}}} P(\xi^{\alpha}|C)$$

Generalised Bayes Approximation

Takes into account correlations

$$P_{GB}(\mathbf{X}|\bar{C}) = P(\xi^{(j)}|\bar{C}) = \prod_{\alpha=1}^{N^{\bar{C}}_{\xi^{(j)}}} P(\xi^{\alpha}|\bar{C})$$

Now for Communities…

You can judge a man by his “friends”

or his “enemies”, or “parasites”, or “prey” or “predators” or…

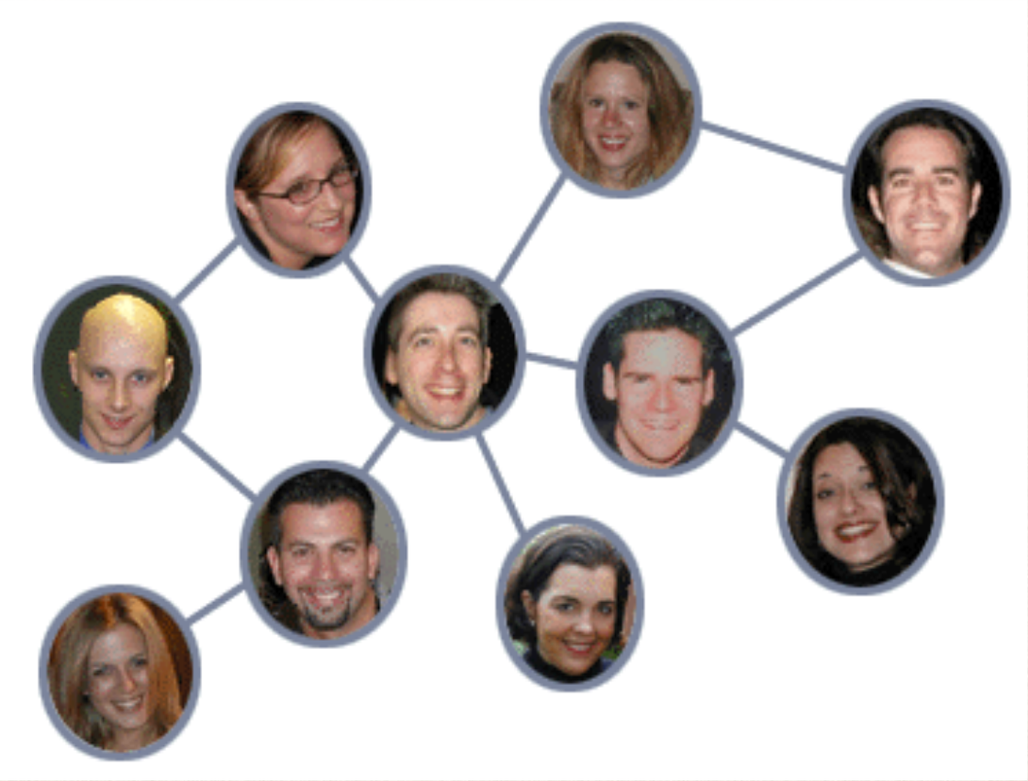

Use Complex Inferential Networks to Represent Community Interactions

- Take nodes to be…
  - Species, other taxonomic or phylogenetic groupings, groupings by phenotypic characteristics,
- Take links to be a statistical measure of spatial (temporal) co-occurrence
  - P(Y|X), epsilon(Y|X), P(A,B|C,D), epsilon(Z|X,Y)
  - What is a high/low degree of co-occurrence? (Choosing a null hypothesis)
  - What spatial (temporal) resolution? (When do things co-occur?)

and some results… Proyectos en marcha

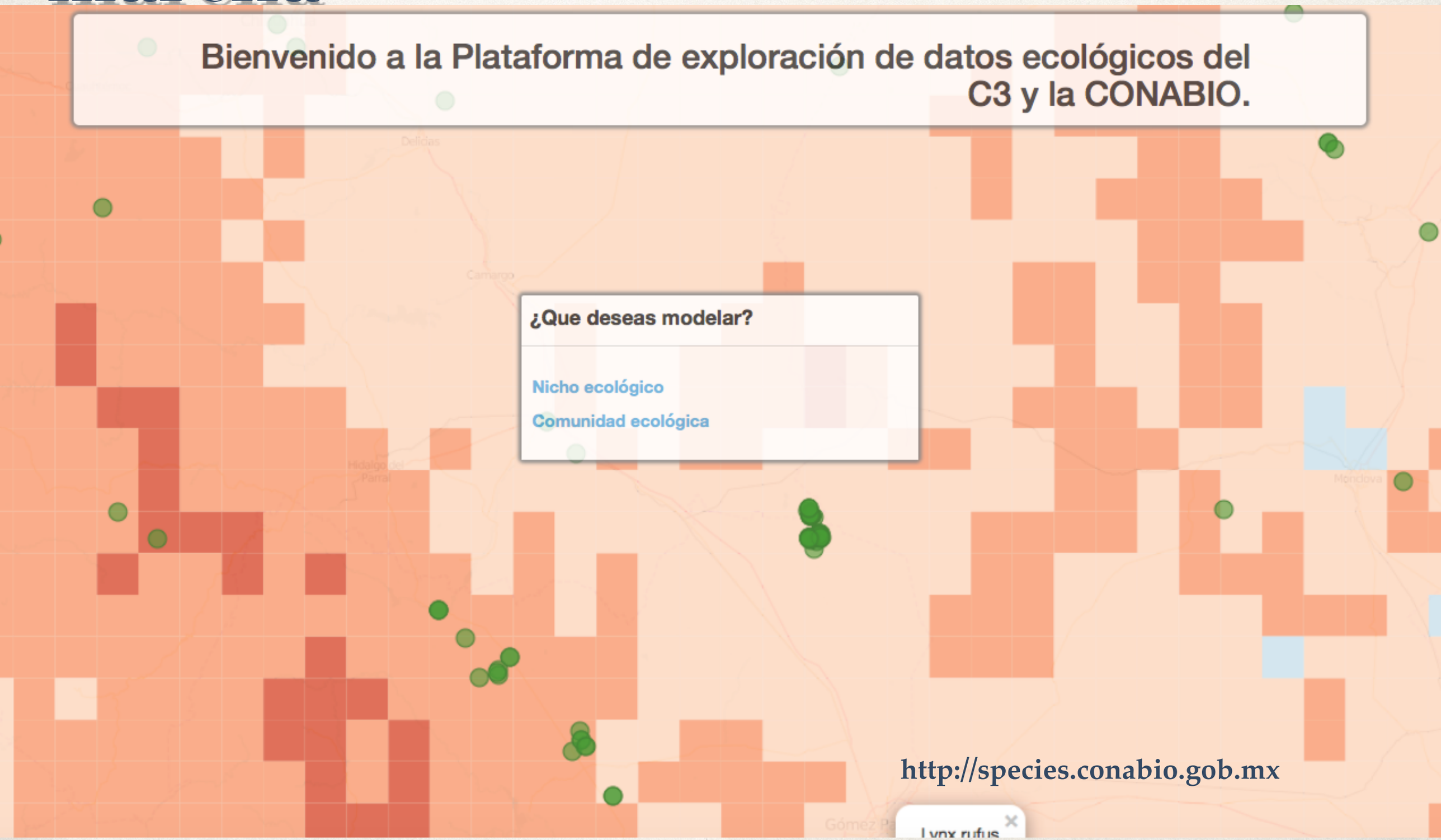

http://species.conabio.gob.mx

Two Example Niches: Lutzomyia

TOP DECILE Optimal niche conditions for *Lutzomyia*				BOTTOM DECILE Suboptimal niche conditions for *Lutzomyia*			
ABIOTIC VARIABLES	RANGE	Epsilon	Score contribution	ABIOTIC VARIABLES	RANGE	Epsilon	Score contribut
BIO17	88-219	8.960	5.013	BIO12	42-507	-5.604	-2.279
BIO1	23.3-26.4	8.938	1.006	BIO16	18-218	-5.001	-2.328
BIO11	22.2-25.3	8.873	2.322	BIO18	1-249	-3.839	-3.799
BIO14	26-63	8.782	4.916	BIO6	3.1-3.4	-3.761	-2.931
BIO4	25.35-33.09	7.543	2.152	BIO7	26.3-28.4	-3.544	-8.853
BIO6	13.4-16.6	7.524	3.293	BIO2	16.5-18.4	-3.535	-2.997
BIO13	392-774	7.107	12.913	BIO11	2.9-12.5	-3.271	-4.482
BIO7	28.5-30.6	7.012	3.803	BIO4	3310-7184	-2.971	-9.551
BIO16	1019-2019	6.925	12.175	BIO19	192-383	-2.940	-0.448
BIO19	192-383	6.618	4.157	BIO10	28.9-32.3	-2.669	-0.916
BIO12	1906-3302	6.314	8.701	BIO1	10.3-19.9	-2.189	-1.033
BIO2	9.8-10.8	6.130	4.458	BIO3	3.7-5.5	-2.130	-3.576
BIO18	623-746	5.748	1.260	BIO8	28.4-31.7	-1.964	-0.731
RESERVOIRS				**RESERVOIRS**			
Reithrodontomys gracilis		8.892	2.640	*Sigmodon hispidus*		6.946	1.244
Heteromys gaumeri		8.800	2.234				
Heteromys desmarestianus		8.716	2.381				
Ototylomys phyllotis		7.559	2.028				
Peromyscus yucatanicus		7.249	2.116				
Sigmodon hispidus		6.946	1.244				
Didelphis marsupialis		5.774	1.662				
Oryzomys melanotis		3.494	1.387				
Marmosa mexicana		2.773	1.541				
LAND COVER				**LAND COVER**			
Cloud forest		6.642	1.408	Subtropical scrub		-1.675	-1.527
Tropical evergreen forest		6.603	4.476	Subtropical scrub with secondary vegetation		-1.849	-1.658
Cloud forest with secondary vegetation		6.028	1.459	Xeric scrub with secondary vegetation		-2.092	-3.640
Tropical evergreen forest with secondary vegetation		6.007	4.344	Xeric scrub		-2.924	-4.044
Agriculture areas		5.966	1.736	Mesquite		-3.337	-1.714
Human settlement		4.947	0.577	Grassland		-3.734	-1.874
Deciduous tropical forest with secondary vegetation		4.081	1.013	Mangroves		-4.063	-2.000

Two Example Niches: Lynx Rufus

TOP DECILE Optimal niche conditions for L. rufus			
ABIOTIC VARIABLES	RANGE	Epsilon	Score contribution
BIO1	-2.7 - 16.7	5.488	6.109
BIO6	-9.4 - 3.4	5.327	3.005
BIO8	2.2 - 14.7	4.797	1.096
BIO4	25.35- 48.95	4.704	1.393
BIO9	-3.5 - 16.4	4.687	5.758
BIO11	-3.6 - 16.5	4.632	7.050
BIO16	219 – 418	4.602	0.524
BIO5	7.7 - 30.5	4.330	1.777
BIO10	-2.7 – 22	4.266	2.33

BOTTOM DECILE Suboptimal niche conditions for L. rufus			
ABIOTIC VARIABLES	RANGE	Epsilon	Score contribution
BIO9	19.8 - 29.7	-4.177	-0.821
BIO11	19 - 28.6	-3.930	-5.379
BIO6	6.8 - 19.9	-3.578	-1.902
BIO1	23.3 - 29.7	-3.452	-3.128
BIO16	619 - 1618	-3.060	-3.268
BIO7	11.5 - 21.4	-2.853	-1.656
BIO17	88- 219	-2.782	-1.091
BIO2	7.3 - 11.9	-2.594	-0.954
BIO13	238 - 620	-2.59	-3.996
BIO12	974- 3302	-2.512	-1.413
BIO14	26-63	-2.253	-4.666
BIO18	374 - 870	-2.219	-1.068

LAND COVER		
Grassland	4.883	0.629
Plantation forest	4.738	1.934
Xeric scrub with secondary vegetation	4.283	1.094
Oyamel forest	4.274	1.256
High mountain meadow	4.042	1.812
Agriculture areas	3.903	0.745
Xeric scrub	3.955	0.678
Coniferous forest	3.878	0.565
Quercus forest	3.858	0.475
Human establishment	3.661	0.356
Coniferous forest with secondary vegetation	3.631	0.591
Quercus forest with secondary vegetation	3.457	0.468

LAND COVER		
Low forest evergreen with secondary vegetation	-2.088	-0.430
Savannah	-2.202	-1.907
Agriculture areas	-2.245	-0.395
Cloud forest with secondary vegetation	-2.439	-2.061
Mangrove	-2.506	-1.191
Tropical evergreen forest with secondary vegetation	-2.540	-3.532
Tropical evergreen forest	-2.566	-3.575
Deciduous tropical forest	-2.924	-1.816
Deciduous tropical forest with secondary vegetation	-3.143	-2.471

PREYS		
Spermophilus variegatus	13.824	1.883
Sylvilagus floridanus	11.004	1.439
Neotoma albigula	9.143	1.604
Microtus mexicanus	8.846	1.776
Dipodomys ordii	8.636	1.565
Dipodomys merriami	8.618	1.306
Neotoma mexicana	8.034	1.378
Sigmodon leucotis	6.275	1.982
Sylvilagus audubonii	5.972	1.556
Didelphis virginiana	5.553	1.054
Cratogeomys merriami	5.385	2.031
Nasua narica	5.270	1.147
Dipodomys deserti	5.057	2.059
Dipodomys nelsoni	4.972	1.453
Odocoileus virginianus	4.457	1.589
Romerolagus diazi	4.427	4.362
Dipodomys gravipes	4.296	2.465
Dipodomys spectabilis	4.039	1.366
Neotomodon alstoni	3.860	1.589
Ammospermophilus harrisii	3.700	2.128
Dipodomys agilis	3.469	1.248
Spermophilus tereticaudus	2.332	1.366
Dipodomys simulans	1.875	1.877
Mustela frenata	1.810	0.928
Sylvilagus cunicularius	1.743	1.030

PREYS		
Sylvilagus floridanus	11.004	1.439
Neotoma mexicana	8.034	1.378
Didelphis virginiana	5.553	1.054
Nasua narica	5.270	1.147
Odocoileus virginianus	4.457	1.589

POTENTIAL COMPETITORS		
Leopardus pardalis	3.373	1.147
Panthera onca	2.559	0.928
Leopardus wiedii	1.597	0.735
Herpailurus yagouaroundi	1.138	0.524

POTENTIAL COMPETITORS		
Leopardus pardalis	3.373	1.147
Panthera onca	2.559	0.928
Leopardus wiedii	1.597	0.735
Herpailurus yagouaroundi	1.138	0.524

Two Example Niches

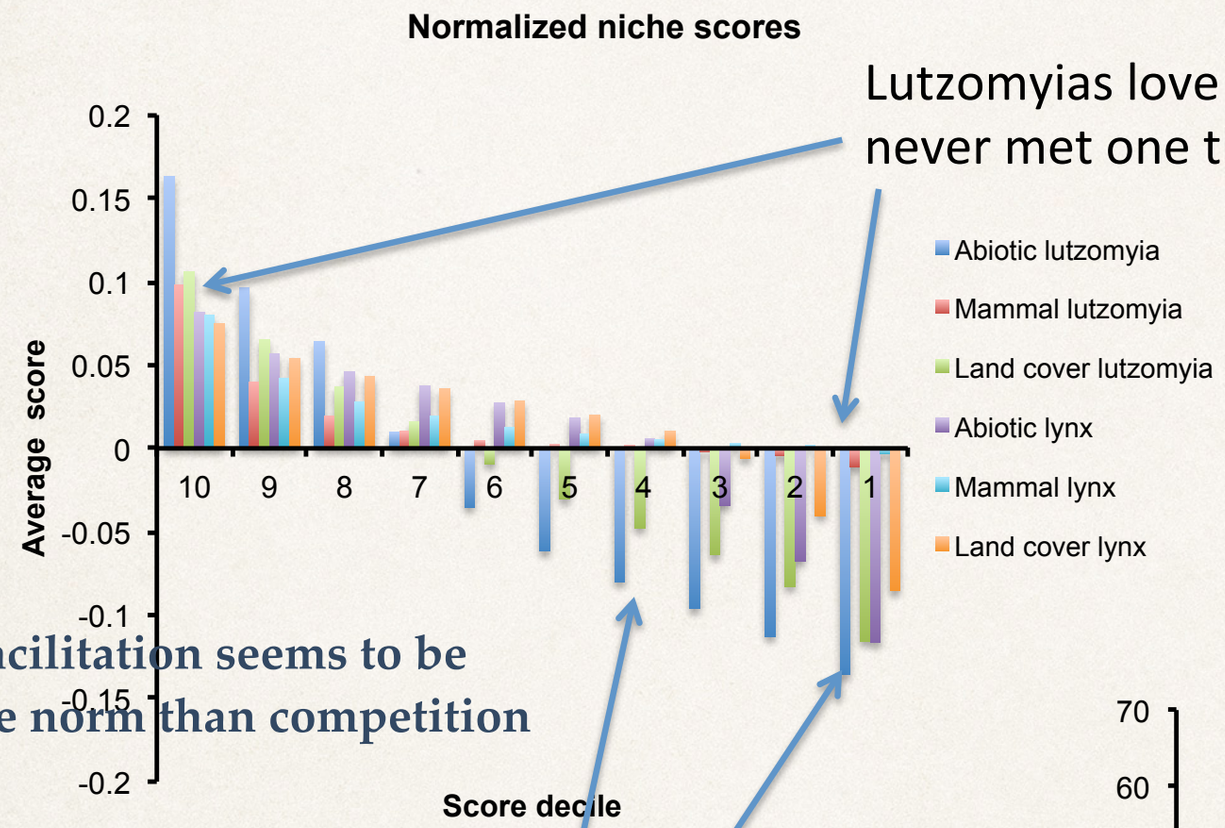

Lutzomyias love mammals, never met one they didn't like

Including in a fuller, richer Niche Space leads to more predictive models (less false positives/negatives)

Biotic facilitation seems to be more the norm than competition

Climatic factors are more important for determining where Lutzomyias aren't rather than where they are

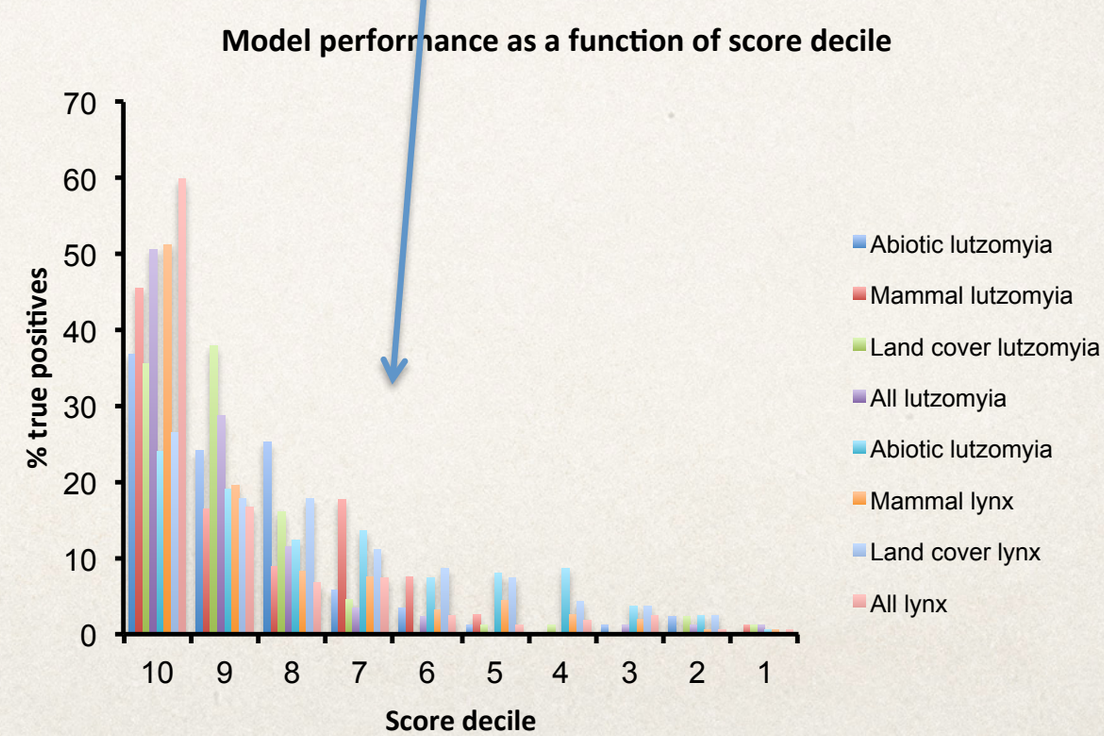

Chains of causality

The Ecology of Leishmaniasis

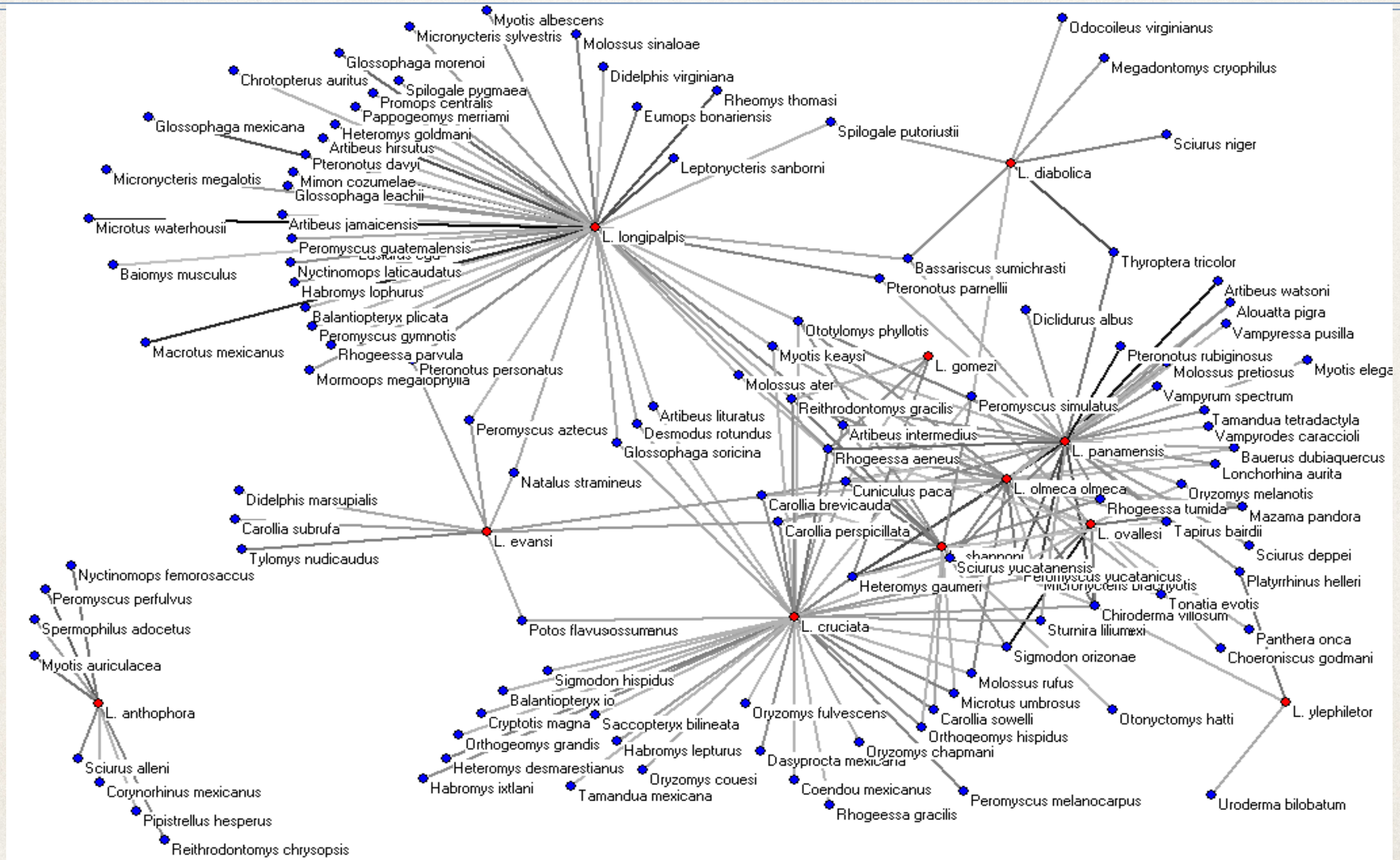

Species	ε	Negative	Positive	Total	% positive	Confidence (95%	Formatte
Carollia sowelli	8.83	43	2	45	4.4	-1 - 14	
*Heteromys gaumeri**	8.8	5	0	5	0	-15 – 29	
Peromyscus mexicanus	8.79	115	6	121	5	2 - 11	
*Heteromys desmarestianus**	8.72	30	0	30	0	-2 - 16	
Molossus rufus	8.63	1	0	1	0	-42 - 56	
Glossophaga soricina	8.57	19	7	26	26.9	-3 - 16	
Carollia perspicillata	8.5	8	0	8	0	-11 - 24	
Pteronotus parnellii	8.16	4	0	4	0	-18 - 31	
Desmodus rotundus	8.15	13	1	14	7.1	-6 - 20	
Sturnira lilium	8.03	56	7	63	11.1	1 - 13	
Artibeus phaeotis	8.01	35	1	36	2.8	-1 - 15	
Oryzomys couesi	7.73	2	0	2	0	-28 - 41	
*Ototylomys phyllotis**	7.56	9	1	10	10	-9 - 22	
*Sigmodon hispidus**	7.28	36	4	40	10	-1 - 14	
*Peromyscus yucatanicus**	7.25	3	0	3	0	-22 - 35	
Didelphis virginiana	7.12	3	0	3	0	-22 - 30	
Didelphis marsupialis	6.44	11	0	11	0	-8 - 21	
Philander opossum	6.25	6	1	7	14.3	-12 - 25	
Centurio senex	6.01	1	0	1	0	-42 - 56	
Artibeus jamaicensis	5.98	81	5	86	5.8	1 - 12	
Artibeus lituratus	5.84	38	3	41	7.3	-1 - 14	
Myotis keaysi	5.61	2	0	2	0	-28 - 41	
Chiroderma villosum	5.56	5	0	5	0	-15 - 29	
Saccopteryx bilineata	5.3	1	0	1	0	-42 - 56	
Sciurus aureogaster	5.23	71	8	79	7.3	1 - 12	
Baiomys musculus	5.21	2	0	2	0	-28 - 41	
Artibeus watsoni	5.13	2	0	2	0	-28 - 41	
Choeroniscus godmani	5.05	10	3	13	23.1	-7 - 20	
Pteronotus personatus	5.03	3	1	4	25	-18 - 31	
Reithrodontomys mexicanus	4.91	1	0	1	0	-42 - 56	
Oryzomys rostratus	4.87	22	1	23	4.3	-4 - 17	
Micronycteris microtis	4.23	1	0	1	0	-42 - 56	
Oligoryzomys fulvescens	4.2	6	0	6	0	-13 - 27	
Peromyscus leucopus	3.8	22	4	26	15.4	-3 - 16	
Sturnira ludovici	3.79	24	1	25	4	-3 - 17	
Vampyrodes caraccioli	3.69	1	0	1	0	-42 - 56	
Liomys pictus	3.61	47	1	48	2.1	0 - 14	
Glossophaga commissarisi	3.49	2	6	8	75	-11 - 24	
Lonchorhina aurita	3.48	1	0	1	0	-42 - 56	
Phyllostomus discolor	3.48	0	1	1	100	-42 - 56	
Platyrrhinus helleri	3.36	5	0	5	0	-22 - 35	
Uroderma bilobatum	3.34	4	0	4	0	-18 - 31	
Urocyon cinereoargenteus	2.97	1	0	1	0	-42 - 56	
Procyon lotor	2.95	1	0	1	0	-42 - 56	
Myotis velifer	2.58	3	0	3	0	-18 - 31	
Microtus mexicanus	2.53	16	0	16	0	-6 - 19	
Myotis nigricans	2.47	2	0	2	0	-28 - 41	
Leptonycteris yerbabuenae	2.43	1	1	2	50	-28 - 41	
Reithrodontomys fulvescens	2.08	20	0	20	0	-4 - 18	
Neotoma mexicana	1.99	5	0	5	0	-15 - 29	
Eptesicus fuscus	1.82	1	0	1	0	-42 - 56	
Peromyscus levipes	1.34	1	0	1	0	-42 - 56	
Sorex saussurei	1.29	3	0	3	0	-22 - 35	
Osgoodomys banderanus	1.21	9	0	9	0	-10 - 23	
Liomys irroratus	1.16	8	0	8	0	-11 - 24	
Myotis auriculus	0.22	2	0	2	0	-28 - 41	
Tadarida brasiliensis	-0.09	1	0	1	0	-42 - 56	
Peromyscus hylocetes	-0.28	2	0	2	0	-28 - 41	
Antrozous pallidus	-0.34	1	0	1	0	-42 - 56	
Peromyscus zarhynchus	-0.46	2	0	2	0	-28 - 41	
Chaetodipus hispidus	-0.71	4	0	4	0	-18 - 31	
Peromyscus pectoralis	-0.73	2	0	2	0	-28 - 41	
Neotomodon alstoni	-0.9	17	0	17	0	-5 - 19	
Baiomys taylori	-1.16	10	3	13	23.1	-7 - 20	
Chaetodipus nelsoni	-1.24	3	0	3	0	-22 - 35	
Neotoma micropus	-1.27	16	0	16	0	-6 - 19	
Peromyscus maniculatus	-1.37	58	2	60	3.3	0 - 13	
Peromyscus eremicus	-1.41	0	1	1	100	-42 - 56	
Perognathus flavus	-1.52	1	0	1	0	-42 - 56	
Dipodomys merriami	-2.01	1	0	1	0	-42 - 56	

- Only about 50 (2.5%) of mammals on the American continent have been identified as hosts of Leishmania
- In Mexico only 8 out of 419 (2.1%) had been identified as hosts

- We collected 922 individuals from 70 species
- Predicted and confirmed 21 new species of mammal as carriers of Leishmania in Mexico
- 13 of them are bats, identified for the first time in Mexico
- Squirrels identified as carriers
- 33% of collected species were confirmed as hosts
- Overall infection rate was 6.7%
- No species could be rejected as a host at this infection rate at the 95% confidence level
- Changes the picture for control of Leishmania totally;
- Leishmania and Lutzomyias are eclectic in their host source.
- Linnean classification is NOT ecologically relevant

Prediction at the Ecosystemic Level: Disease reservoirs

	Mammals	Epsilon	Conf.
1	Eira barbara	10.1683	
2	Rhogeessa aeneus	9.3649	
3	Artibeus intermedius	9.1628	
4	Reithrodontomys gracilis	8.8921	Yes
5	Carollia sowelli	8.8303	
6	Heteromys gaumeri	8.8000	Yes
7	Peromyscus mexicanus	8.7859	
8	Heteromys desmarestianu	8.7164	Yes
9	Molossus rufus	8.6277	
10	Glossophaga soricina	8.5713	
11	Carollia perspicillata	8.5030	
12	Orthogeomys hispidus	8.3468	
13	Pteronotus parnellii	8.1632	
14	Desmodus rotundus	8.1519	
15	Dasyprocta mexicana	8.1128	
16	Sturnira lilium	8.0290	
17	Dermanura phaeotis	8.0055	
18	Dasyprocta punctata	7.9678	
19	Oryzomys couesi	7.7253	
20	Potos flavus	7.7246	
21	Conepatus semistriatus	7.6879	
22	Ototylomys phyllotis	7.5587	Yes
23	Ateles geoffroyi	7.4787	
24	Cryptotis magna	7.4207	
25	Cuniculus paca	7.3220	
26	Lampronycteris brachyotis	7.2852	
27	Sigmodon hispidus	7.2805	Yes
28	Peromyscus yucatanicus	7.2486	Yes
29	Oryzomys chapmani	7.1242	
30	Didelphis virginiana	7.1150	
31	Peromyscus melanocarpus	7.0260	
32	Microtus umbrosus	6.9630	
33	Thyroptera tricolor	6.9630	
34	Nasua narica	6.8953	
35	Megadontomys cryophilus	6.6830	
36	Oryzomys alfaroi	6.6816	
37	Sorex veraepacis	6.6797	
38	Carollia subrufa	6.6316	
39	Peromyscus aztecus	6.6173	
40	Didelphis marsupialis	6.4390	Yes
41	Sciurus yucatanensis	6.3865	
42	Philander opossum	6.2546	
43	Habromys ixtlani	6.1120	
44	Microtus waterhousii	6.1120	
45	Pteronotus rubiginosus	6.1120	
46	Reithrodontomys microdor	6.0967	
47	Coendou mexicanus	6.0268	
48	Centurio senex	6.0076	
49	Artibeus jamaicensis	5.9786	
50	Glossophaga morenoi	5.8847	

	Mammals	Epsilon	Conf.
51	Molossus sinaloae	5.8518	
52	Artibeus lituratus	5.8422	
53	Mormoops megalophylla	5.8374	
54	Habromys lepturus	5.7848	
55	Myotis keaysi	5.6148	
56	Chiroderma villosum	5.5562	
57	Tamandua mexicana	5.4845	
58	Tylomys nudicaudus	5.4510	
59	Saccopteryx bilineata	5.2984	
60	Macrotus mexicanus	5.2472	
61	Sciurus aureogaster	5.2267	
62	Baiomys musculus	5.2092	
63	Rhogeessa tumida	5.1950	
64	Sciurus deppei	5.1414	
65	Dermanura watsoni	5.1338	
66	Otonyctomys hatti	5.1338	
67	Orthogeomys grandis	5.0556	
68	Alouatta palliata	5.0457	
69	Choeroniscus godmani	5.0457	
70	Peropteryx macrotis	5.0457	
71	Pteronotus personatus	5.0266	
72	Lontra longicaudis	4.9330	
73	Reithrodontomys mexicanu	4.9120	
74	Oryzomys rostratus	4.8681	
75	Mimon cozumelae	4.8327	
76	Pteronotus davyi	4.7943	
77	Herpailurus yagouaroundi	4.7100	
78	Glossophaga leachii	4.6849	
79	Rhogeessa gracilis	4.6317	
80	Sylvilagus brasiliensis	4.6317	
81	Hodomys alleni	4.5155	
82	Leopardus wiedii	4.4420	
83	Peromyscus simulatus	4.4195	
84	Sigmodon alleni	4.3707	
85	Bassariscus sumichrasti	4.3110	
86	Oryzomys fulvescens	4.3110	
87	Diphylla ecaudata	4.3013	
88	Oryzomys melanotis	4.2907	Yes
89	Micronycteris microtis	4.2338	
90	Mazama americana	4.2274	
91	Microtus oaxacensis	4.2061	
92	Rheomys thomasi	4.2061	
93	Oryzomys saturatior	4.2061	
94	Myotis elegans	4.2024	
95	Oligoryzomys fulvescens	4.1984	
96	Natalus stramineus	4.0626	
97	Balantiopteryx io	4.0522	
98	Nyctinomops laticaudatus	4.0522	
99	Tlacuatzin canescens	4.0119	
100	Odocoileus virginianus	3.9265	

	Mammals	Epsilon	Conf.
101	Balantiopteryx plicata	3.8590	
102	Peromyscus leucopus	3.7994	
103	Sturnina ludovici	3.7888	
104	Enchisthenes hartii	3.6929	
105	Vampyrodes caraccioli	3.6929	
106	Eptesicus furinalis	3.6453	
107	Liomys pictus	3.6107	
108	Glossophaga commissaris	3.4861	
109	Lonchorhina aurita	3.4781	
110	Phyllostomus discolor	3.4781	
111	Peromyscus gymnotis	3.4516	
112	Anoura geoffroyi	3.4201	
113	Platyrrhinus helleri	3.3586	
114	Eumops bonariensis	3.3398	
115	Sciurus variegatoides	3.3398	
116	Uroderma bilobatum	3.3373	
117	Lasiurus intermedius	3.2197	
118	Lasiurus ega	3.1739	
119	Peromyscus megalops	3.1410	
120	Eumops glaucinus	3.0564	
121	Urocyon cinereoargenteus	2.9697	
122	Procyon lotor	2.9502	
123	Hylonycteris underwoodi	2.9343	
124	Rhynchonycteris naso	2.8580	
125	Eptesicus brasiliensis	2.8106	
126	Myotis albescens	2.8106	
127	Lophostoma evotis	2.8106	
128	Tapirus bairdii	2.8106	
129	Vampyrum spectrum	2.8106	
130	Marmosa mexicana	2.7731	Yes
131	Peromyscus furvus	2.7731	
132	Myotis velifera	2.5757	
133	Spilogale putorius	2.5411	
134	Microtus mexicanus	2.5268	
135	Dasypus novemcinctus	2.4725	
136	Myotis nigricans	2.4704	
137	Lophostoma brasiliense	2.4407	
138	Diclidurus albus	2.4407	
139	Sciurus niger	2.4407	
140	Leptonycteris curasoae	2.4268	
141	Nyctomys sumichrasti	2.4026	
142	Sigmodon mascotensis	2.3815	
143	Alouatta pigra	2.3374	
144	Peromyscus melanophrys	2.2204	
145	Dermanura tolteca	2.1920	
146	Trachops cirrhosus	2.1663	
147	Bauerus dubiaquercus	2.1612	
148	Spilogale pygmaea	2.1612	
149	Leptonycteris nivalis	2.1402	
150	Sylvilagus floridanus	2.1002	

Biotic facilitation seems to be the norm. Species are not distributed randomly

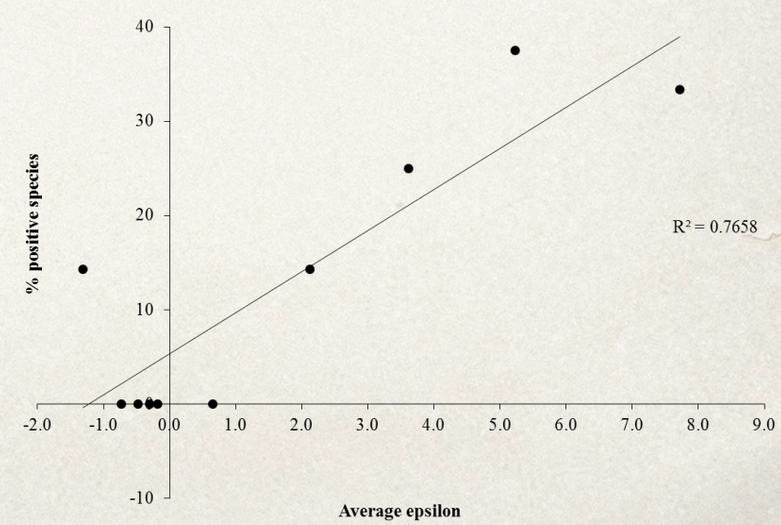

The Ecology of Leishmaniasis

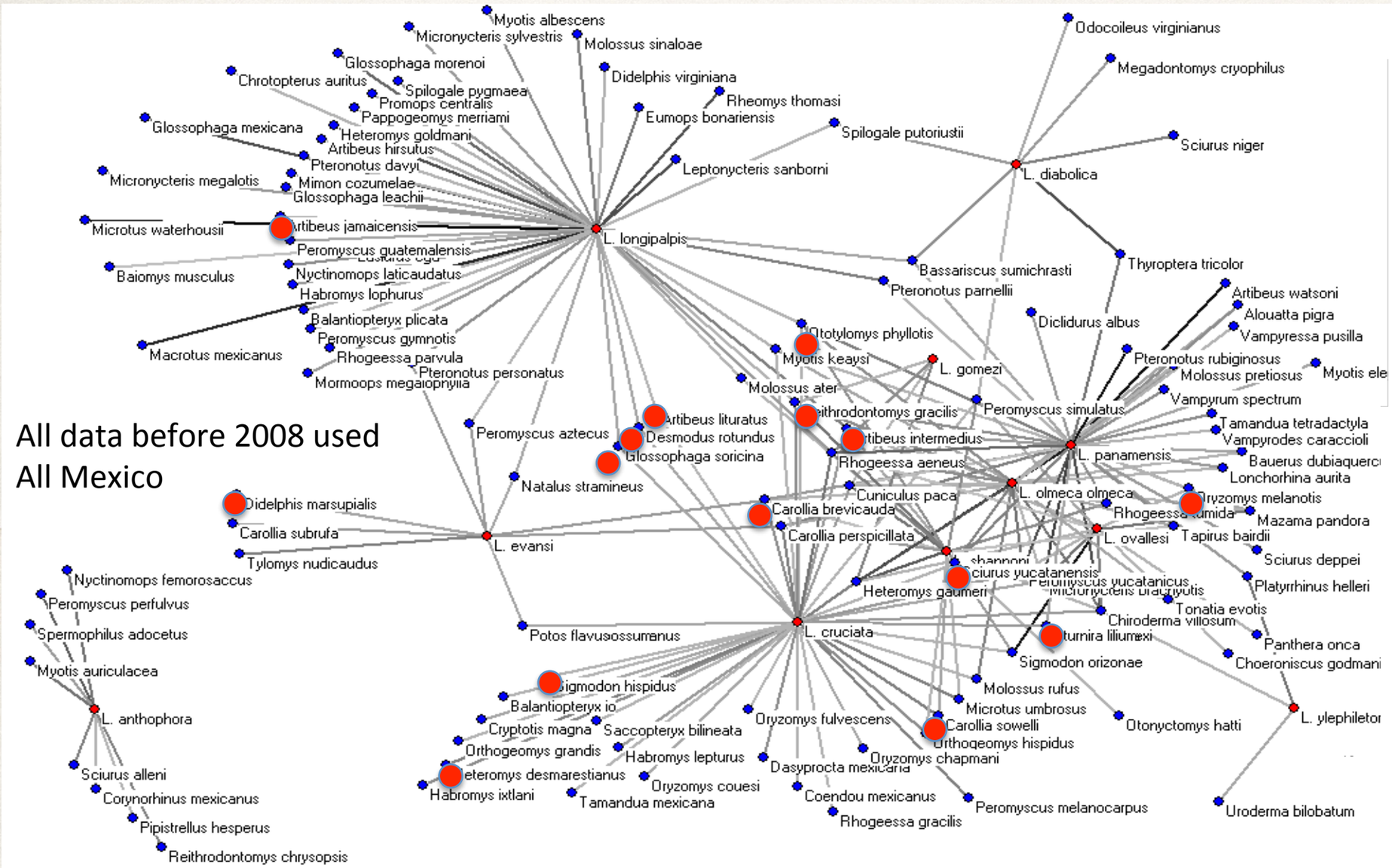

All data before 2008 used
All Mexico

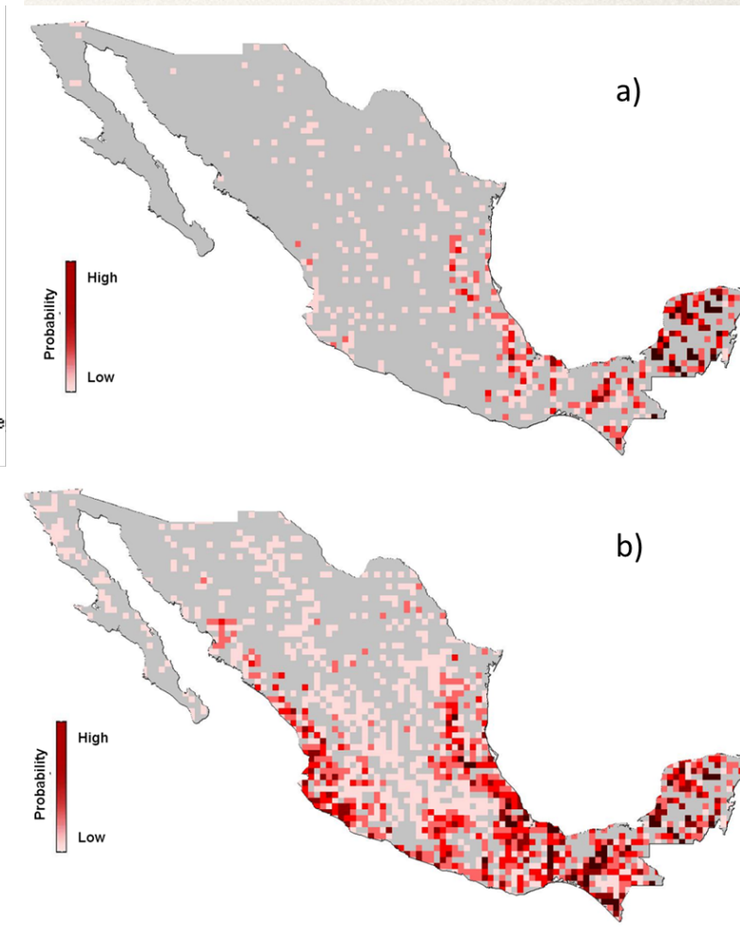

What does this tell us about vector control?

The Ecology of Chagas

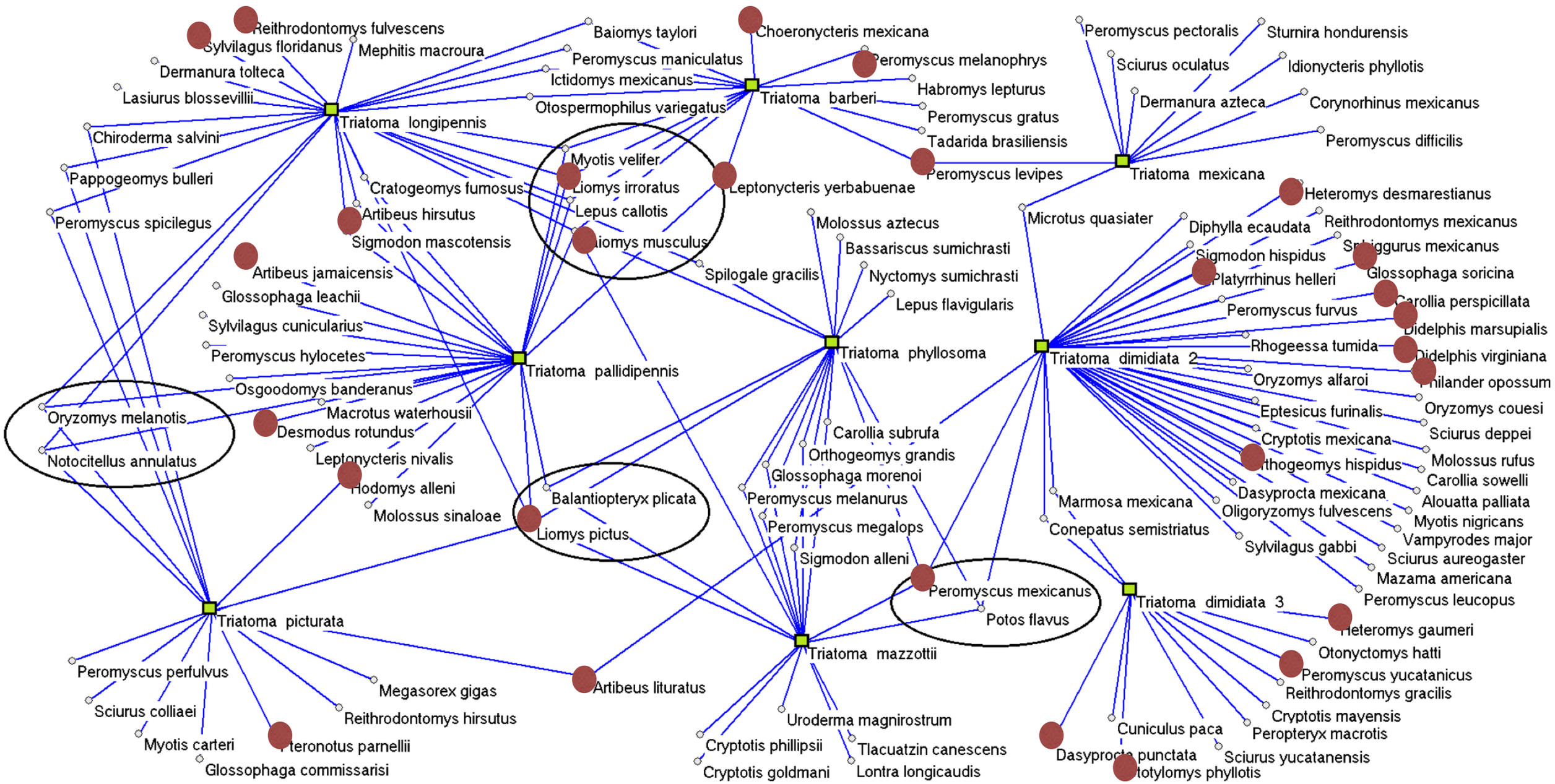

The Ecology of Chagas

CONFIRMED MAMMAL	Q	ε2
Baiomys musculus[a,b,c,d]	4	12.63
Liomys irroratus[a,b,c,d,e]	4	11.20
Artibeus jamaicensis[a,b]	4	10.57
Glossophaga soricina[a]	4	10.02
Desmodus rotundus[b]	4	9.91
Peromyscus mexicanus[f]	4	9.76
Didelphis virginiana[b,e,f,g]	4	9.76
Leptonycteris yerbabuenae (curasoae)[b]	4	8.91
Sturnira lilium[a,b]	4	8.64
Orthogeomys hispidus[h]	4	7.75
Pteronotus parnellii[a,b]	4	7.60
Reithrodontomys fulvescens[i]	4	7.52
Sigmodon hispidus[c,d,j]	4	7.01
Didelphis marsupialis[e,h,j]	4	6.60
Carollia perspicillata[j]	4	6.59
Nasua narica[k]	4	6.45
Peromyscus leucopus[h]	4	6.36
Sigmodon mascotensis[e]	4	6.33
Tylomys nudicaudus[j]	3	6.07
Choeronycteris mexicana[a]	3	6.06
Peromyscus melanophrys[b]	3	5.75
Philander opossum[e,j]	3	5.74
Mephitis macroura[e]	3	5.59
Peromyscus levipes[c,d]	3	5.26
Dasypus novemcinctus[i,j]	3	4.82
Procyon lotor[j,k]	3	4.26
Hodomys alleni[l]	3	3.74
Sylvilagus floridanus[h]	2	3.50
Urocyon cinereoargenteus[h]	2	3.42
Heteromys desmarestianus[f]	2	3.21
Neotoma mexicana[a,c]	1	2.64
Dasyprocta punctata[h]	-	NS
Heteromys gaumeri[h]	-	NS
Lynx rufus[i]	-	NS
Neotoma micropus[j]	-	NS
Otospermophilus (Spermophilus) variegatus[b]	-	NS
Ototylomys phyllotis[h,j]	-	NS
Peromyscus yucatanicus[h]	-	NS
Spilogale angustifrons (putorius)[h]	-	NS

signifies also a confirmed host for Leishmania

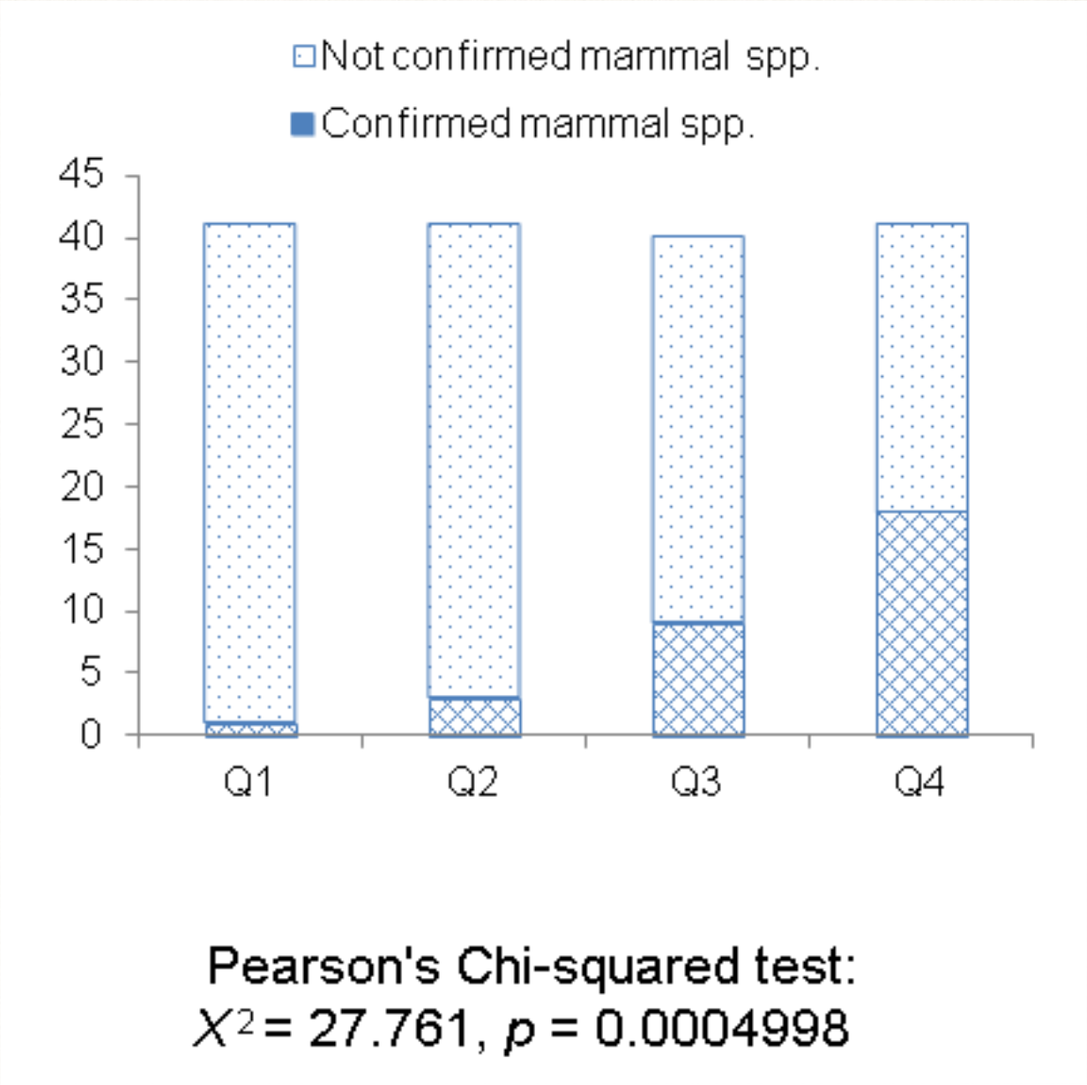

La Ecología de Dengue/CHIKV/ZIKV

Rank	Mammal	epsilon	Rank	Mammal	epsilon
1	*Glossophaga soricina*	12.78	38	*Dasypus novemcinctus*	7.11
2	*Molossus rufus*	11.99	39	*Sigmodon hispidus*	7.02
3	*Artibeus jamaicensis**	11.68	40	*Uroderma bilobatum*	6.82
4	*Liomys pictus*	11.06	41	*Leptonycteris curasoae*	6.75
5	*Oryzomys couesi*	11.04	42	*Carollia perspicillata*	6.71
6	*Carollia subrufa*	10.49	43	*Centurio senex*	6.61
7	*Sturnira lilium*	10.28	44	*Sciurus colliaei*	6.59
8	*Artibeus lituratus**	9.91	45	*Lontra longicaudis*	6.49
9	*Choeroniscus godmani*	9.42	46	*Didelphis marsupialis*	6.49
10	*Liomys salvini*	9.33	47	*Cratogeomys bulleri*	6.35
11	*Oligoryzomys fulvescens*	9.15	48	*Carollia sowelli**	6.27
12	*Dermanura phaeotis*	9.12	49	*Myotis elegans*	6.12
13	*Rhogeessa tumida*	9.06	50	*Myotis nigricans**	6.06
14	*Pteronotus personatus*	9.05	51	*Sigmodon arizonae*	6.00
15	*Baiomys musculus*	8.97	52	*Rhynchonycteris naso*	5.95
16	*Glossophaga commissarisi*	8.80	53	*Tlacuatzin canescens*	5.87
17	*Didelphis virginiana*	8.58	54	*Leopardus pardalis*	5.84
18	*Pteronotus parnellii**	8.58	55	*Caluromys derbianus*	5.78
19	*Orthogeomys hispidus*	8.53	56	*Molossus molossus*	5.76
20	*Sciurus aureogaster*	8.52	57	*Oryzomys rostratus*	5.76
21	*Molossus sinaloae*	8.51	58	*Osgoodomys banderanus*	5.76
22	*Desmodus rotundus*	8.23	59	*Myotis carteri*	5.66
23	*Saccopteryx bilineata*	8.22	60	*Micronycteris microtis*	5.52
24	*Lasiurus intermedius*	8.15	61	*Sylvilagus brasiliensis*	5.47
25	*Phyllostomus discolor*	8.12	62	*Sylvilagus floridanus*	5.37
26	*Philander opossum*	8.10	63	*Spermophilus annulatus*	5.36
27	*Peromyscus gymnotis*	7.90	64	*Peromyscus leucopus*	5.30
28	*Balantiopteryx plicata*	7.81	65	*Conepatus leuconotus*	5.30
29	*Eptesicus furinalis*	7.69	66	*Chaetodipus pernix*	5.27
30	*Pteronotus davyi*	7.55	67	*Sciurus yucatanensis*	5.23
31	*Dermanura tolteca*	7.48	68	*Sigmodon mascotensis*	5.13
32	*Sciurus variegatoides*	7.48	69	*Eira barbara*	5.12
33	*Mormoops megalophylla*	7.45	70	*Ateles geoffroyi*	5.11
34	*Oryzomys melanotis*	7.42	71	*Neotoma phenax*	5.07
35	*Artibeus intermedius*	7.40	72	*Noctilio leporinus*	5.06
36	*Chaetodipus artus*	7.20	73	*Reithrodontomys fulvescens*	4.95
37	*Nasua narica*	7.18			

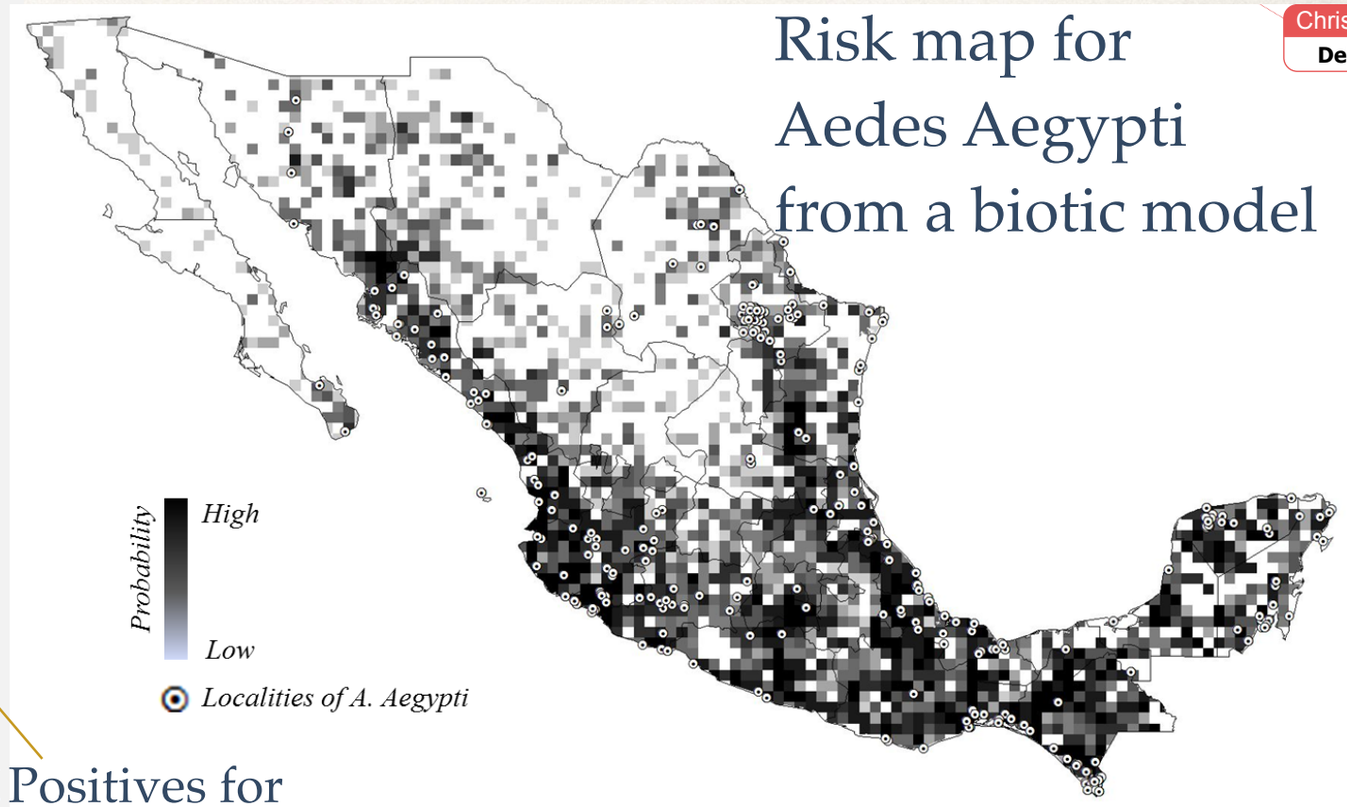

Risk map for Aedes Aegypti from a biotic model

Positives for DENGUE

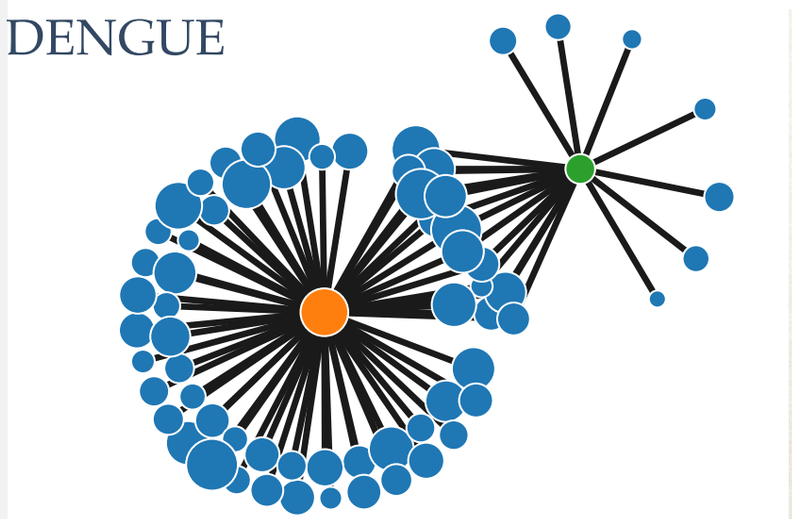

Complex Inference Network for Aedes aegypti and Aedes albopictus

Colaboraciones con el FMVZ

Co-ocurrencia y filtrado ambiental como procesos de ensamblaje de comunidades virales asociadas a murciélagos en México

Fabiola Nieto, Oscar Rico, Gerardo Suzan

Reservado



GLM



Potencial

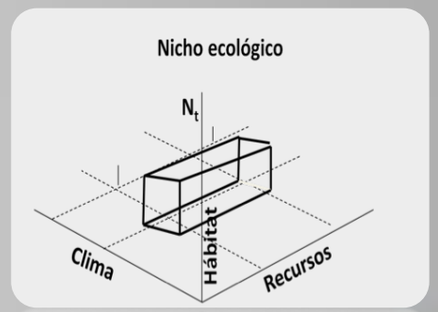

Filogenia

Funcionalidad
-Gremio Trófico
-Masa corporal

Espacio
-Coocurrencia
-Score
-Épsilon

Resultados

- Restringido
- Responden a la similitud en el gremio trófico y masa corporal

- Potencial
- Responde a la similitud en la filogenia y gremio trófico.
- Sin embargo los murciélagos que menos co-occurren tienen comunidades virales más similares.

Biotic Interaction inference

Marie Carmen Villalobos, Paulina Pontifes, Gabriel Garcia, Enrique del Callejo, Constantino Gonzalez

Detección de interacciones biológicas

- Depredación
- *Lynx rufus*

	Presa	Score total
Sylvilagus audubonii	1	32.9163696
Sylvilagus bachmani	0	32.9163696
Nasua nasua	0	30.5265046
Reithrodontomys microdon	1	29.2840247
Dipodomys ordii	0	29.1183394
Peromyscus eremicus	0	29.0314133
Peromyscus levipes	1	28.1092097
Chaetodipus penicillatus	1	27.9424153
Neotoma floridana	0	26.9401445
Sigmodon fulviventer	0	26.8817102
Sylvilagus graysoni	0	26.4597068
Reithrodontomys montanus	0	26.3436345
Callipepla gambelii	0	26.3158638
Picoides stricklandi	0	25.8401668
Antrostomus arizonae	0	25.5477411
Columbina inca	0	25.5359324
Spilogale angustifrons	0	25.0583737
Picoides villosus	0	24.9179631
Xerospermophilus spilosoma	1	24.6575532
Sorex emarginatus	0	23.9509356

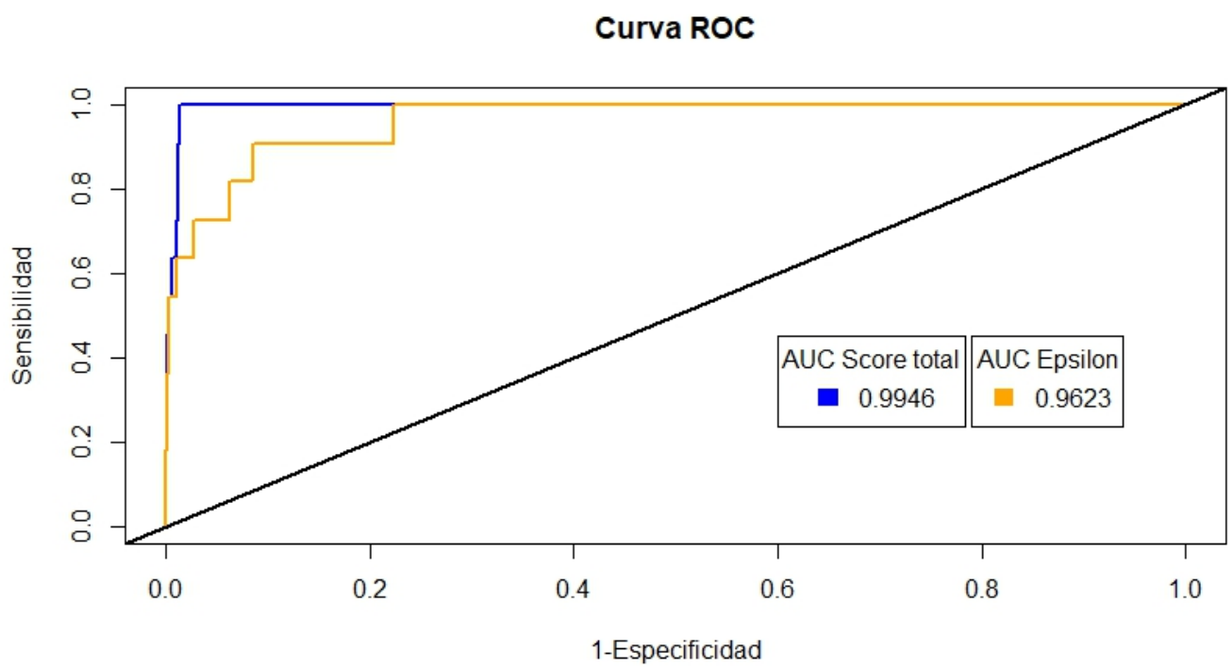

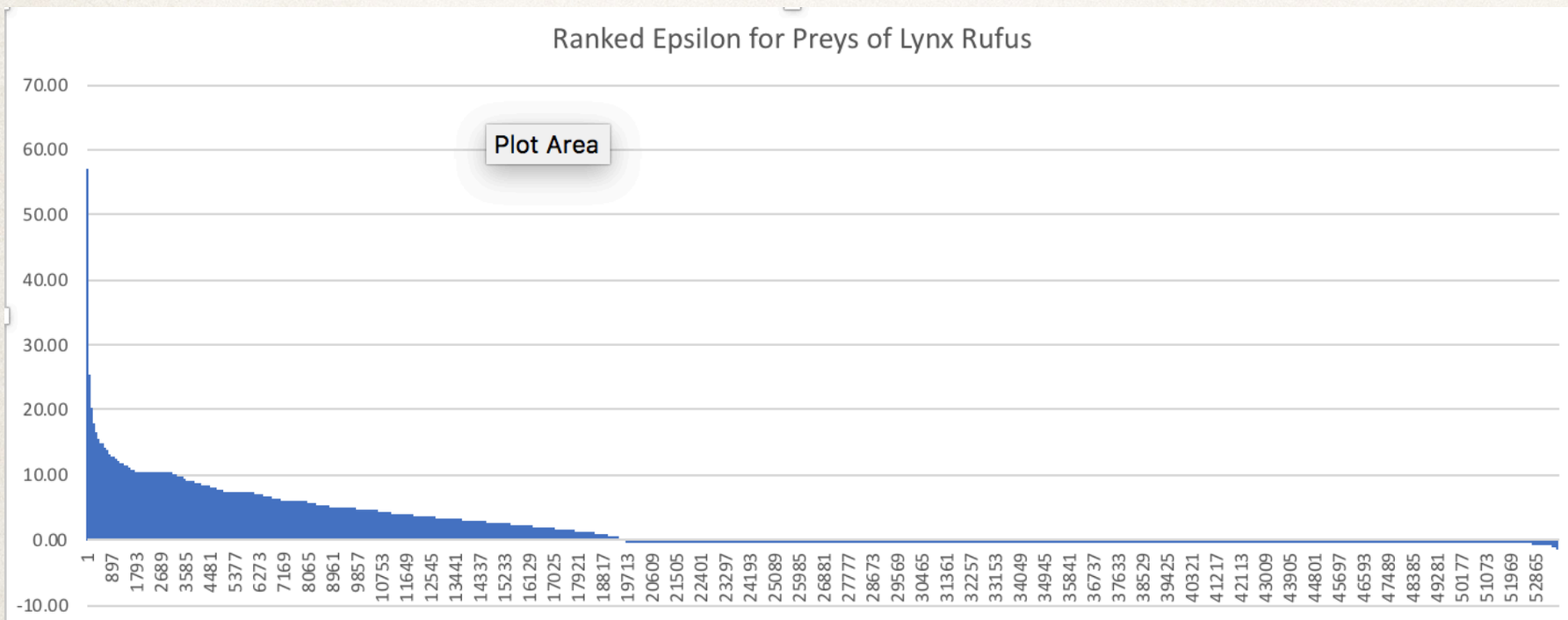
Ranked Epsilon for Preys of Lynx Rufus
Plot Area
70.00
60.00
50.00
40.00
30.00
20.00
10.00
0.00
-10.00
1
897
1793
2689
3585
4481
5377
6273
7169
8065
8961
9857
10753
11649
12545
13441
14337
15233
16129
17025
17921
18817
19713
20609
21505
22401
23297
24193
25089
25985
26881
27777
28673
29569
30465
31361
32257
33153
34049
34945
35841
36737
37633
38529
39425
40321
41217
42113
43009
43905
44801
45697
46593
47489
48385
49281
50177
51073
51969
52865

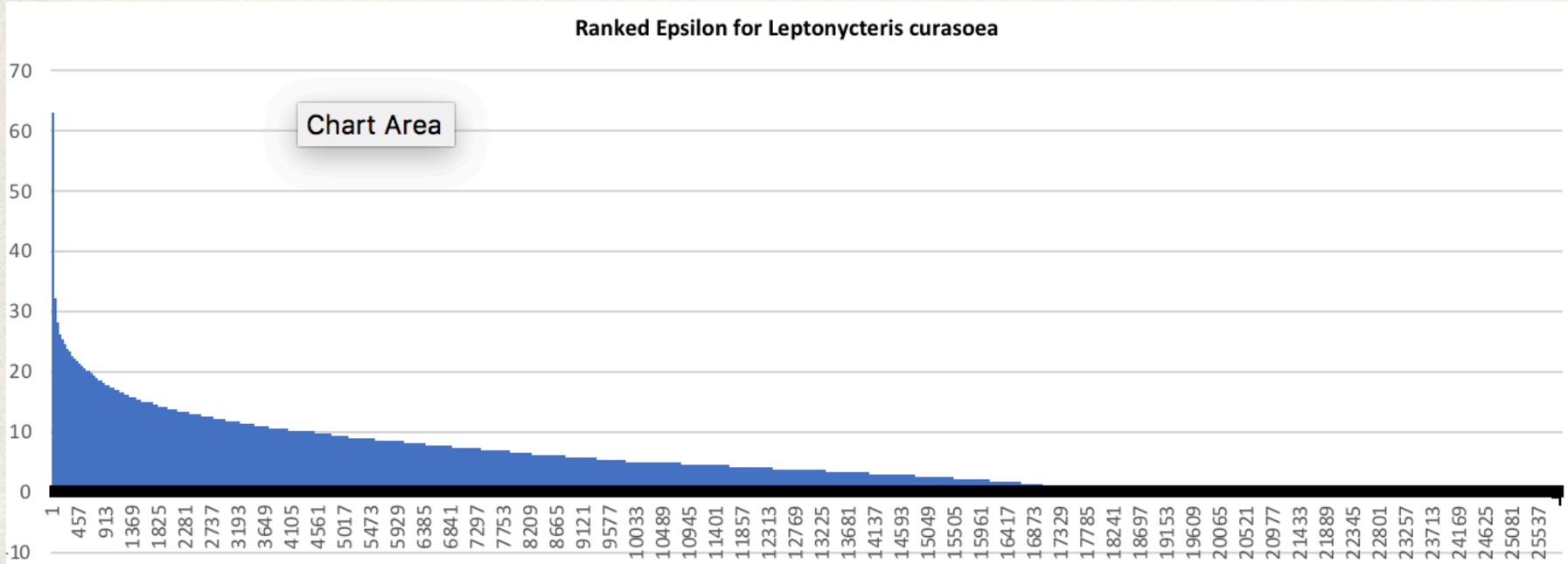
Ranked Epsilon for Leptonycteris curasoea
Chart Area
70
60
50
40
30
20
10
0
-10
1
457
913
1369
1825
2281
2737
3193
3649
4105
4561
5017
5473
5929
6385
6841
7297
7753
8209
8665
9121
9577
10033
10489
10945
11401
11857
12313
12769
13225
13681
14137
14593
15049
15505
15961
16417
16873
17329
17785
18241
18697
19153
19609
20065
20521
20977
21433
21889
22345
22801
23257
23713
24169
24625
25081
25537

Biotic Interaction inference

Marie Carmen Villalobos, Paulina Pontifes, Gabriel Garcia, Enrique del Callejo, Constantino Gonzalez

Detección de interacciones biológicas

- Comensalismo
- *Aechmea bracteata* (bromelia)

	Comensal	Score total
Leptogenys donisthorpei	1	17.5644192
Dolichoderus diversus	1	16.4875826
Ectatomma ruidum	0	16.4685181
Monomorium ebeninum	1	16.0644957
Azteca forelii	0	15.0847069
Megalomyrmex drifti	0	15.0712668
Pachycondyla harpax	0	14.4774992
Pachycondyla stigma	1	14.4461394
Dendropsophus microcephalus	1	14.4338797
Tlalocohyla loquax	0	14.4338797
Solenopsis corticalis	0	13.9882688
Camponotus mucronatus	0	13.9382122
Hypoponera opaciceps	0	13.6862334
Odontomachus haematodus	0	13.286465
Bolitoglossa rufescens	0	13.0269147
Camponotus linnaei	1	12.865625
Triprion petasatus	0	12.7000391
Azteca velox	0	12.6148683
Hypoponera parva	0	12.6148683
Azteca coeruleipennis	0	12.6142573
Hypoponera inexorata	0	12.5909047

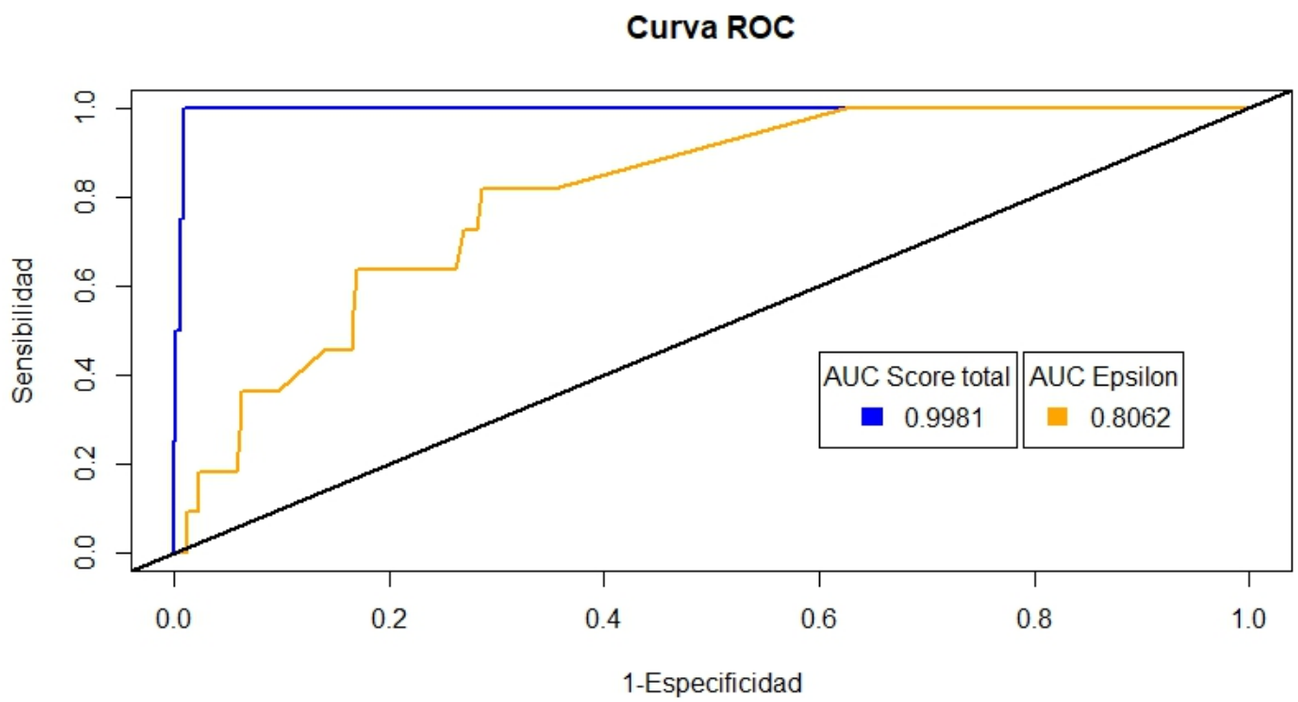

Biotic Interaction inference

Marie Carmen Villalobos, Paulina Pontifes, Gabriel Garcia, Enrique del Callejo, Constantino Gonzalez

Detección de interacciones biológicas

- Mutualismo (Polinización)
- *Leptonycteris curasoae*

	Poliniza	Score total
Pachycereus weberi	1	19.3644174
Pachycereus pecten-aboriginum	0	19.3644174
Ceiba acuminata	0	17.647125
Pachycereus grandis	0	15.7633638
Agave mapisaga	0	14.1253277
Agave potrerana	0	14.1253277
Agave ghiesbreghtii	0	14.1253277
Neobuxbaumia tetetzo	1	14.0281639
Agave parrasana	0	13.7536427
Agave kerchovei	0	13.7536427
Ceiba parvifolia	0	13.6743864
Agave tequilana	0	13.3960877
Agave fourcroydes	0	13.3663439
Neobuxbaumia scoparia	0	13.2691801
Agave seemanniana	0	12.9648527
Stenocereus montanus	0	12.2714333
Stenocereus griseus	0	11.8841345
Cucurbita ficifolia	0	10.473658
Helicteres mexicana	0	10.4301175
Agave margaritae	0	10.1909963
Agave moranii	0	10.1909963

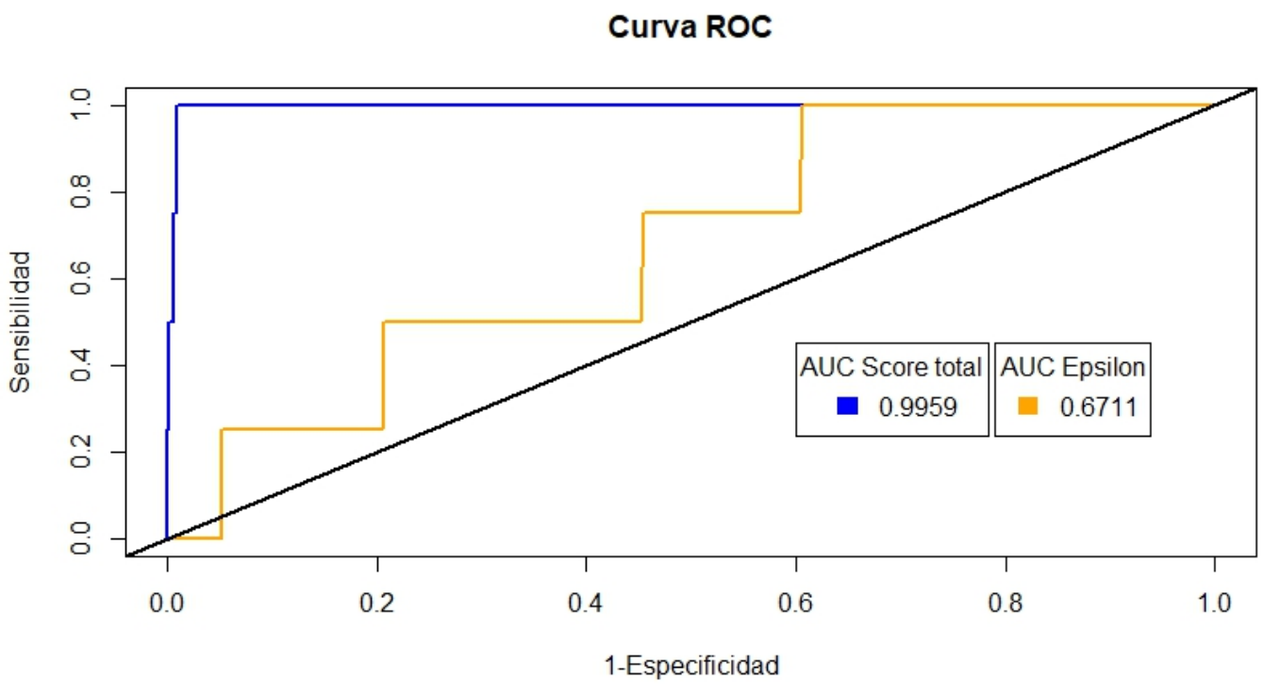

Using data mining and network analysis to infer arboviral dynamics: The case of mosquito-borne flaviviruses reported in Mexico

Jesús Sotomayor-Bonilla, Enrique Del Callejo-Canal, Constantino González-Salazar, Gerardo Suzán, Christopher R. Stephens

Es necesario inferir cuáles son son los potenciales vectores de múltiples patógenos

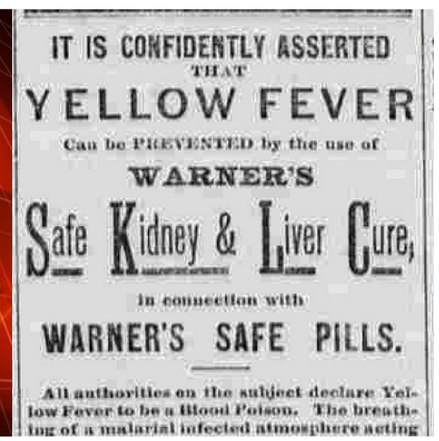

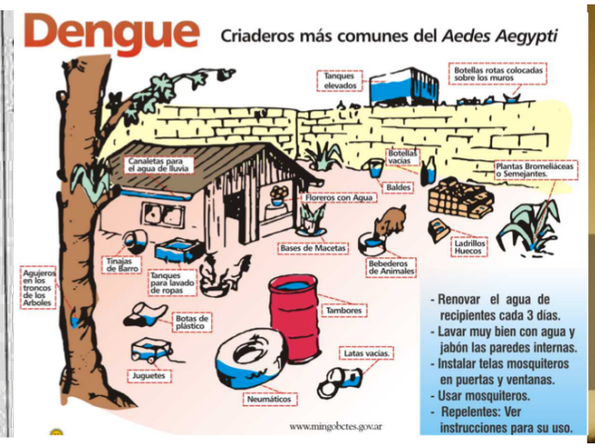

Se construyó una base de datos de 133273 puntos de colecta de 60 especies de mosquito y 34 especies de mamíferos que han sido confirmadas como positivas para algún flavivirus y que se distribuyen en México

Ranking de mosquitos potenciales vectores de múltiples MBFVs y valores de epsilon de los seis modelos predictivos

Ranking	Species	Epsilon DENV	Epsilon YFV	Epsilon SLEV	Epsilon WNV	Weighted Mean	Sample area proportion	# of confirmed pathogens
1	*Aedes aegypti*	*11.148	*2.969	*10.568	*7.038	9.254	0.0697	3
2	*Culex coronator*	11.132	5.773	*9.632	*4.978	8.426	0.0307	2
3	*Culex quinquefasciatus*	7.217	2.898	*8.028	*6.161	6.917	0.0517	2
4	*Culex nigripalpus*	9.670	7.122	*6.573	*2.853	6.396	0.0094	2
5	*Haemagogus mesodentatus*	9.864	*4.910	6.535	2.500	6.230	0.0027	1
6	*Aedes albopictus*	*7.300	1.296	6.566	*4.772	5.976	0.014	2
7	*Sabethes chloropterus*	10.121	*9.354	*5.361	1.643	5.886	0.0021	2
8	*Culex erraticus*	7.003	6.018	6.258	*3.401	5.559	0.0067	1
9	*Psorophora howardii*	7.112	2.919	6.204	*3.704	5.533	0.0012	1
10	*Aedes scapularis*	6.887	8.498	*5.05	2.389	4.942	0.0053	1
11	*Aedes taeniorhynchus*	7.537	3.808	5.361	*1.847	4.853	0.0072	1
12	*Anopheles crucians*	6.565	6.230	*4.653	2.005	4.487	0.0033	1
13	*Psorophora ferox*	6.641	3.917	*3.947	*1.953	4.174	0.0039	2

Regression coefficient and corresponding *t*-value for each model

Model	R^2	Coefficient	F	t	P
DENV	0.71	0.017	19.63	4.43	0.002
YFV	0.46	0.019	6.81	2.61	0.031
SLEV	0.72	0.067	20.58	4.54	0.002
WNV	0.0003	-0.002	0.00	-0.05	0.962
Weighted epsilon	0.64	0.112	14.49	3.81	0.005
Sample area	0.91	22.687	82.04	9.06	0.0002

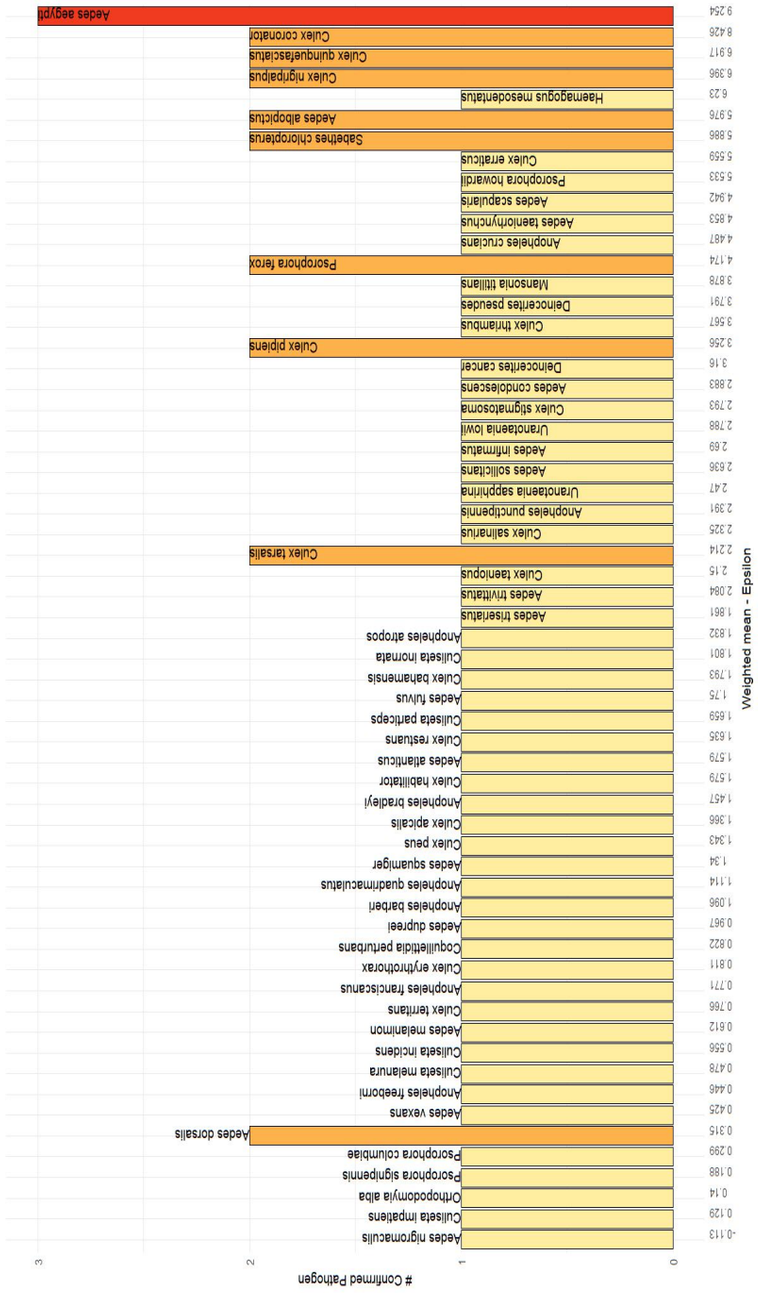

Figure 1. Vector's ranking list by weigthed mean epsilon. X-axis: Weighted mean epsilons. Y-axis: Number of confirmed pathogen per mosquito.

Detección de ensambles de mosquitos en base a la proximidad especial de los mamíferos positivos a los MBFVs

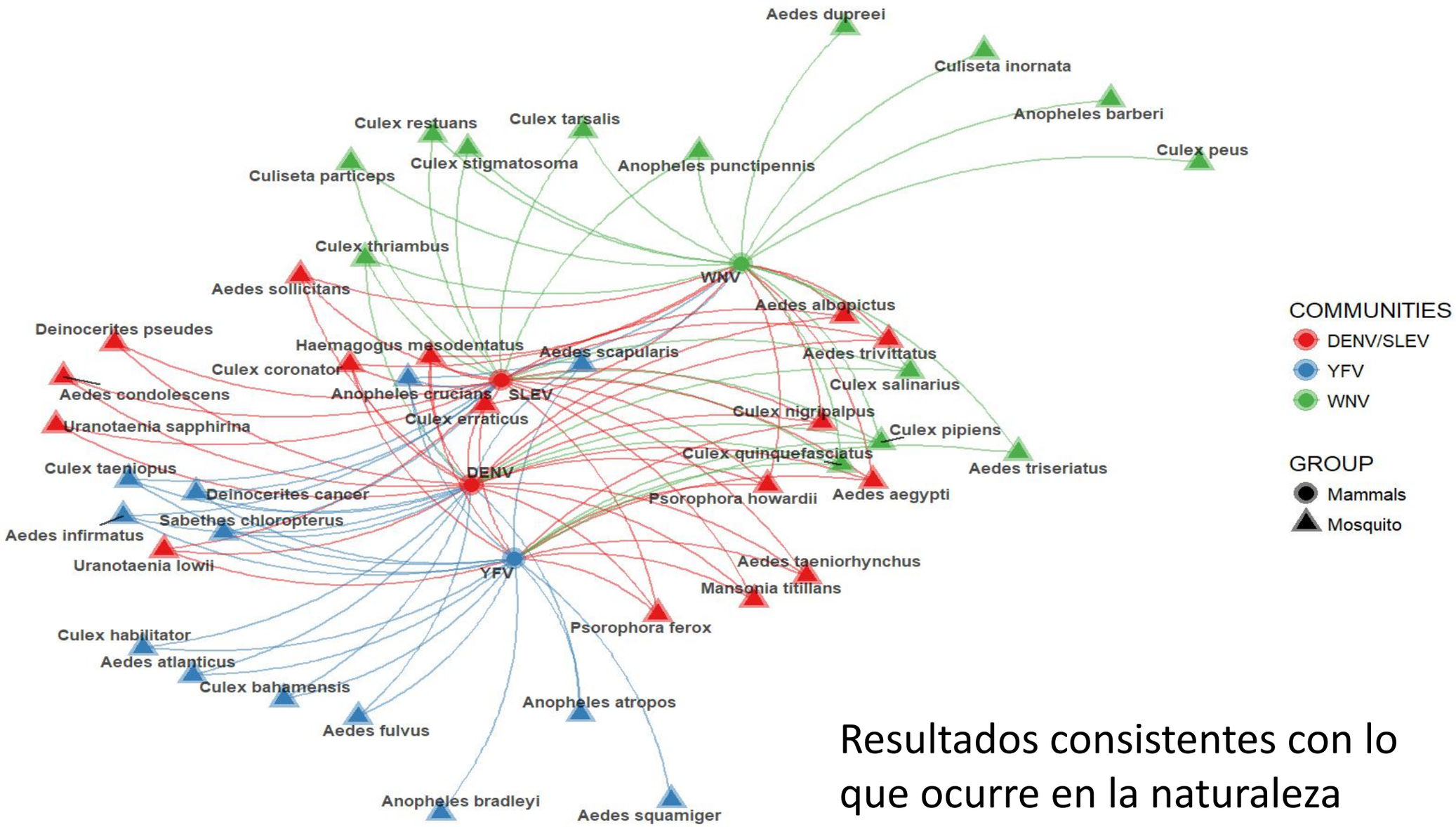

Resultados consistentes con lo que ocurre en la naturaleza

Por ejemplo, en algunos países tropicales algunas especies de Aedes sp. se han relacionado con la transimissión de DENV y existen hallazgos moleculares de DENV en mosquitos del los géneros Sabathes y Culex (De Figuieredo et al. 2010; Vacente-Santos et al. 2017)

Identificación de ensambles mosquito-mamíferos más conectados

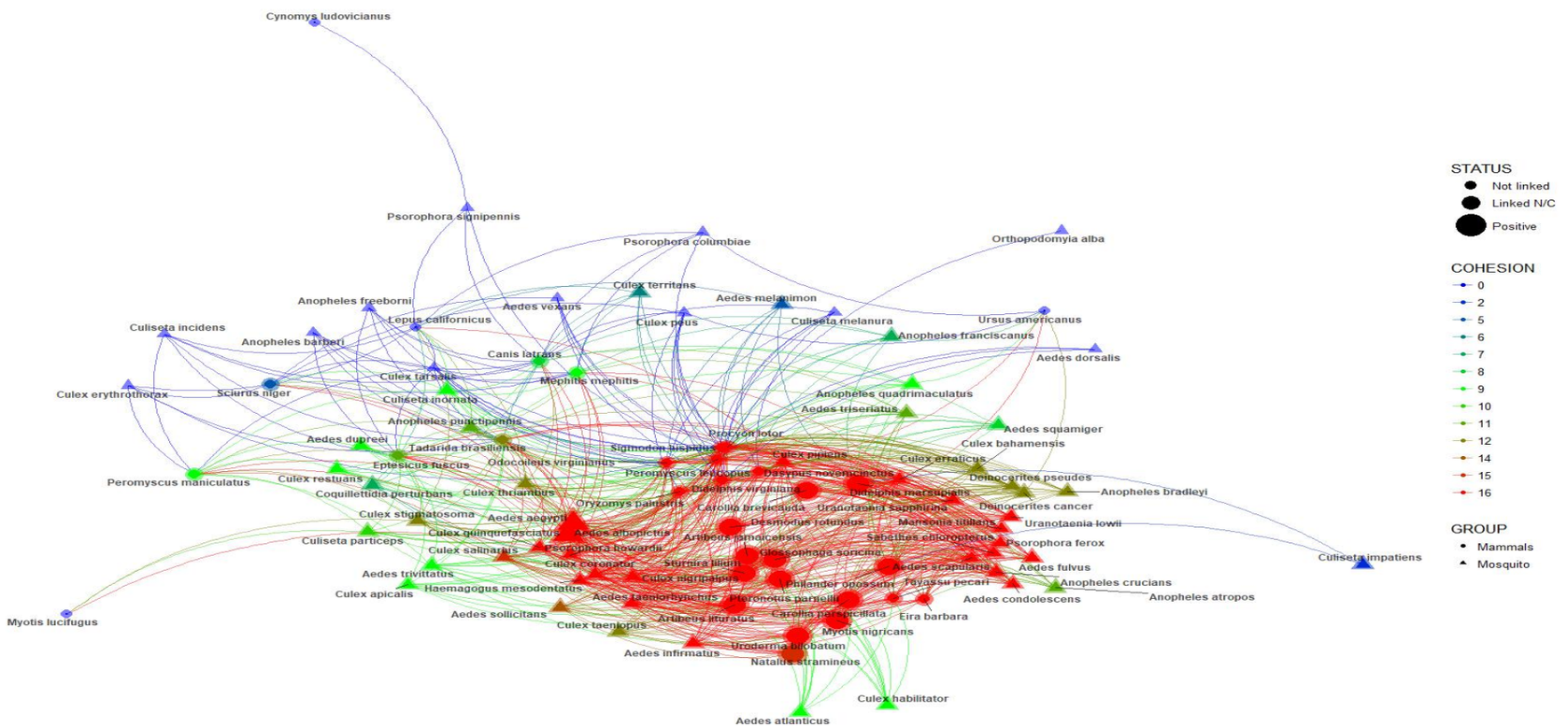

El ensamble más cohesivo incluye a los principales vectores como *Ae. aegypti*, *Ae. albopictus*, *Cx. quinquefasciatus*, *Cx. pipiens*, etc.

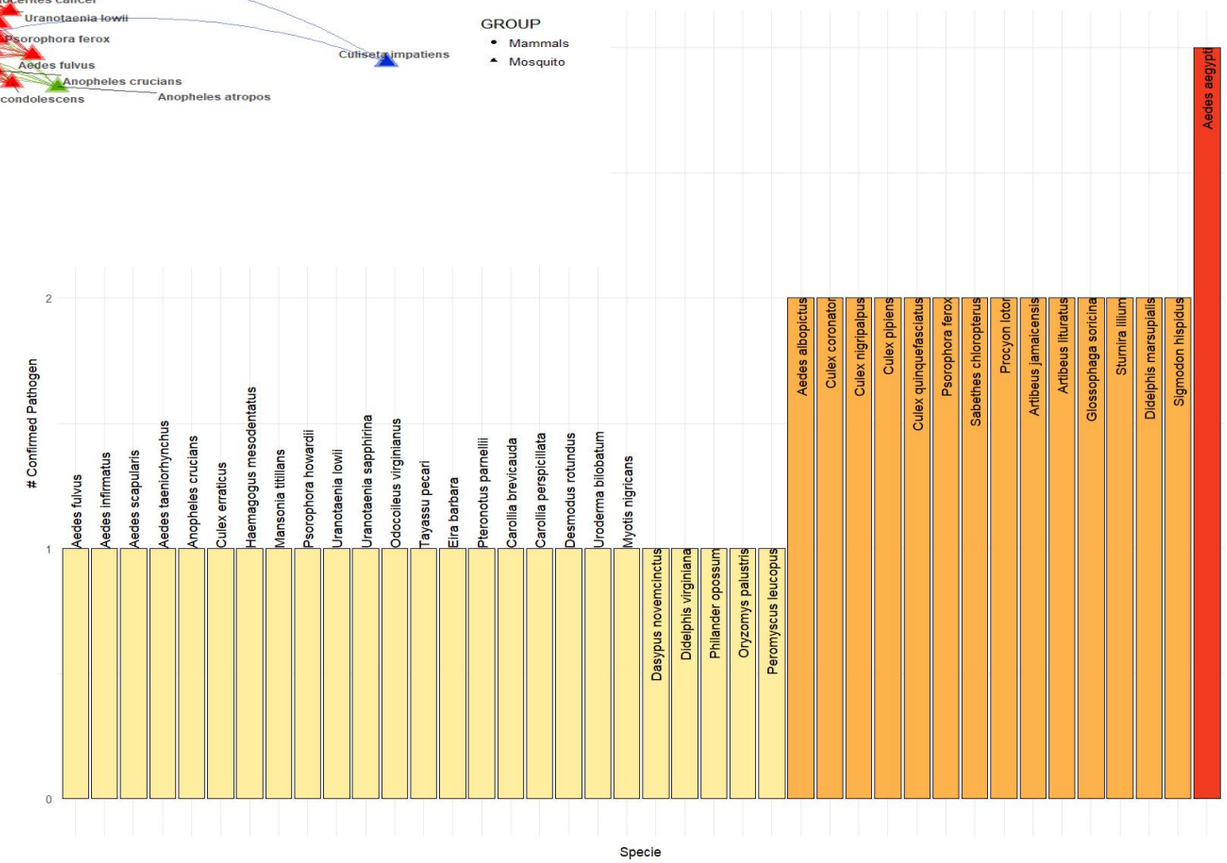

Contiene especies de mamíferos abundantes y bien adaptadas a ambientes antropizados, como el vendao cola blanca, (*Odocoileus virginianus*), pecari (*Tayassu pecari*), tlacuache (*Didelphis marsupialis*), algunos murciélagos (*Artibeus lituratus* and *Sturnira lilium*).

Nuestra aproximación modifica las zonas de riesgo potencial de la presencia de los MBFVs

La riqueza de mosquitos puede ser un proxi para predecir la distribución de MBFVs

Mapa de distrubución predicha para *Ae. aegypti*

Predicción de la distribución de DENV y SLEV dada por el ensamble de múltiples vectores y hospederos

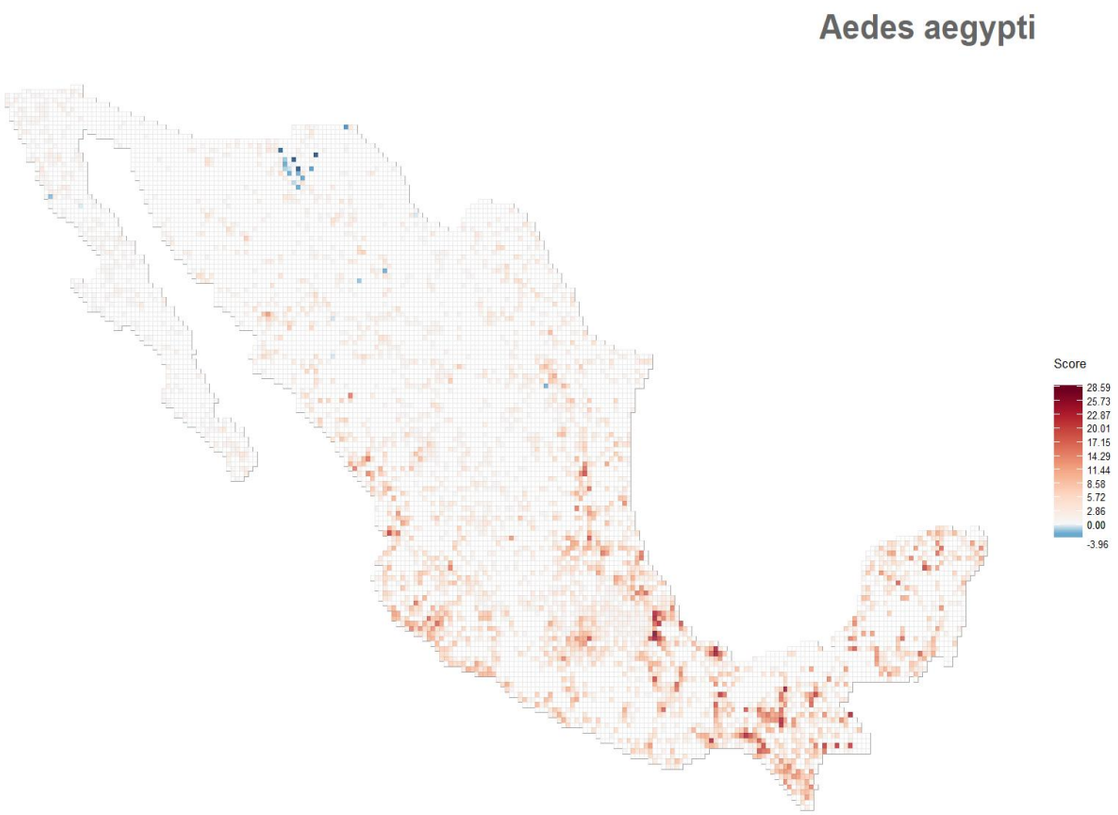

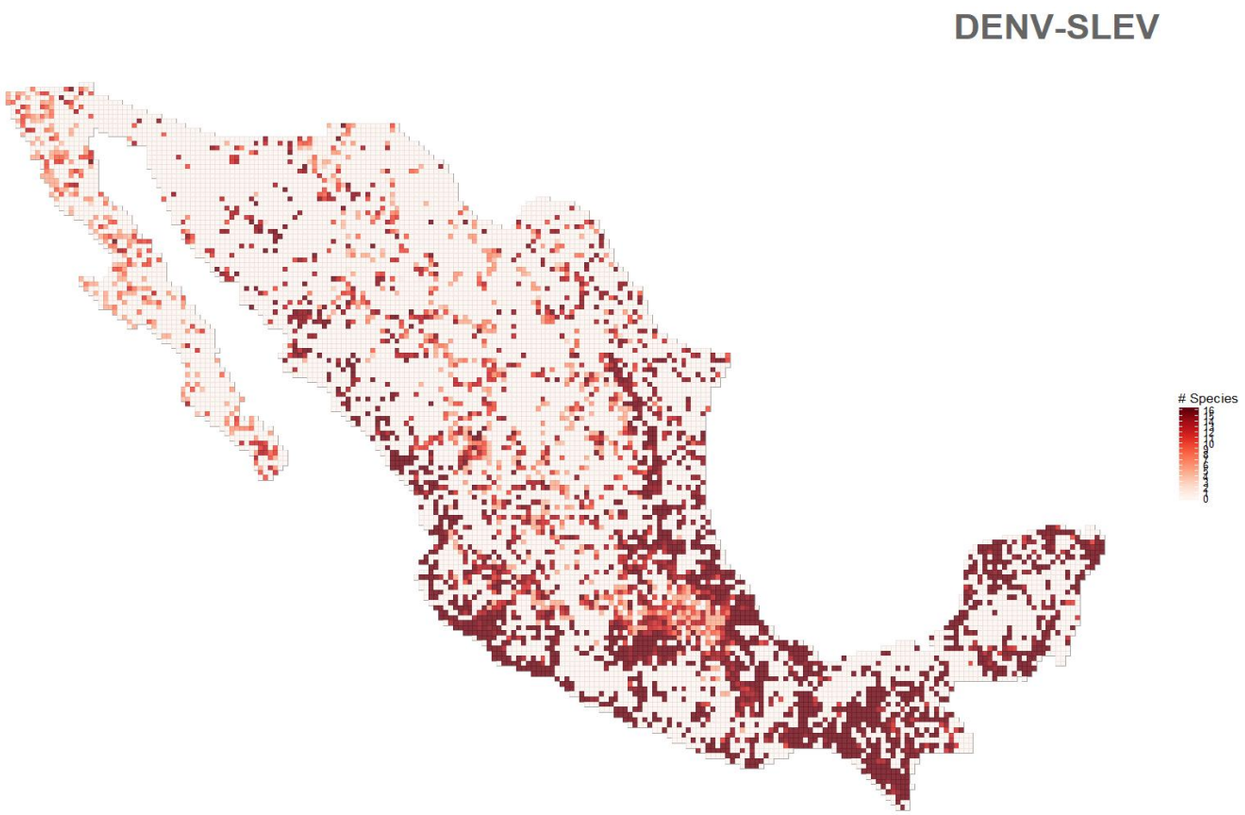

EFECTOS DE LA ANTROPIZACIÓN DEL AMBIENTE EN LAS ASOCIACIONES Y ENSAMBLE DE PARÁSITOS EN ANFIBIOS MEXICANOS

Monica Jacinto

Justificación:

En México existe una gran diversidad de anfibios y recientemente sus poblaciones han disminuido de forma alarmante atribuido principalmente a la destrucción y perturbación de su hábitat y a las enfermedades emergentes causadas por micro y macroparásitos.

El presente estudio se realizó con la finalidad de generar mayor conocimiento acerca de las relaciones que se presentan entre las especies de parásitos y sus hospederos y con la intención de conocer el efecto que tiene la antropización del ambiente en la presencia y en las asociaciones entre las especies de parásitos en anfibios mexicanos.

Hipótesis

Las comunidades de parásitos en anfibios son aleatorias y la antropización del ambiente influye en la presencia y en las asociaciones que se presentan en los parásitos de anfibios.

Objetivo general

Analizar a la comunidad de parásitos de una escala regional a una local y estudiar los efectos de la antropización del ambiente en las asociaciones entre las especies de parásitos en anfibios.

SITIOS DE ESTUDIO

Sitios Antropizados

-Pueblo Emiliano Zapata, Jalisco
-Embarcadero de Catemaco, Veracruz

Sitios Conservados

Reserva en Chamela, Jalisco
Reserva en Los Tuxtlas, Veracruz

ANÁLISIS DE DATOS

Analizamos 38 especies de parásitos provenientes de 13 especies de anfibios mexicanos
En total analizamos **1450 registros** de parásitos en anfibios

Analizamos a la comunidad de parásitos a dos escalas

Regional: todas las especies de parásitos en todas las especies de anfibios
Local: una especie de anfibio en todos los sitios

Análisis del efecto de la antropización del ambiente

Seleccionamos a una especie de anfibio
(colectada en sitios conservados y antropizados)

Calculamos epsilón y analizamos redes

RESULTADOS

- Los análisis en las dos escalas sugirieron que **existen asociaciones muy especificas entre parásito y hospedero**

- La **abundancia, riqueza y composición** de parásitos cambió en ambos sitios.
- **Especies con ciclos de vida complejos** únicamente estuvieron presentes en el sitio conservado

El sitio **antropizado tuvo un mayor número de asociaciones** entre parásitos

Conclusiones

- Conocer interpretar y predecir asociaciones entre parásitos y hospederos puede ayudar contribuir en el conocimiento acerca de las relaciones parásito-hospedero.
- Lo anterior aunado a estudiar el efecto de la perturbación del ambiente, puede brindarnos una idea más clara acerca de cómo los anfibios responden a los cambios en su hábitat, contribuyendo a generar mayor evidencia acerca del efecto que tienen sobre ellos dichos cambios y finalmente teniendo la posibilidad de proponer estrategias de conservación para muchas especies de anfibios.

Adicional información

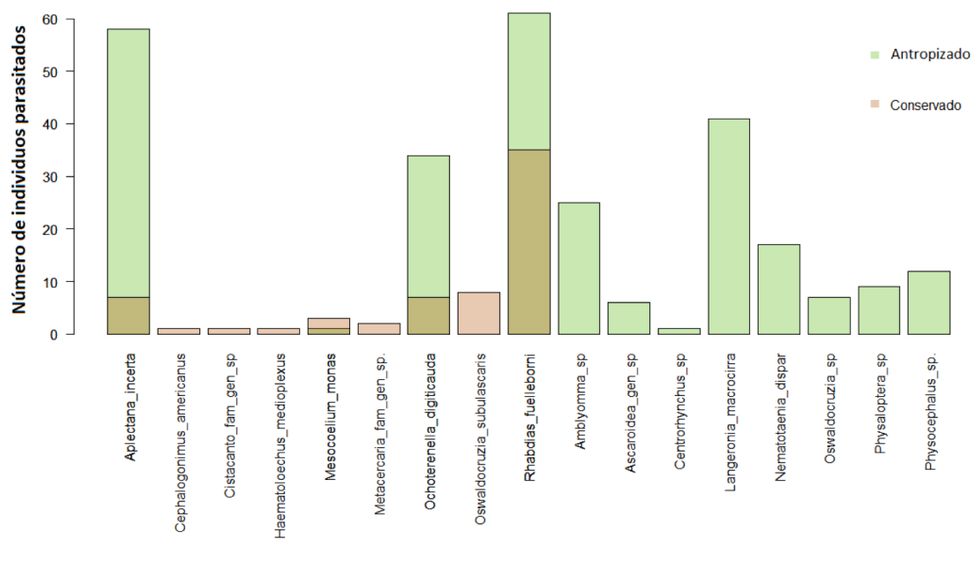

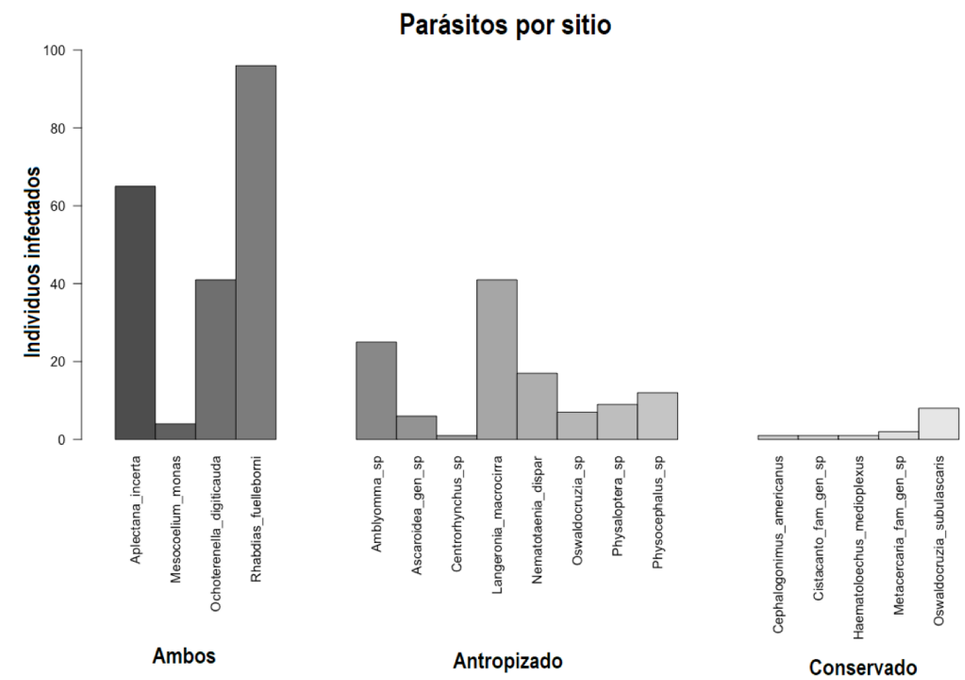

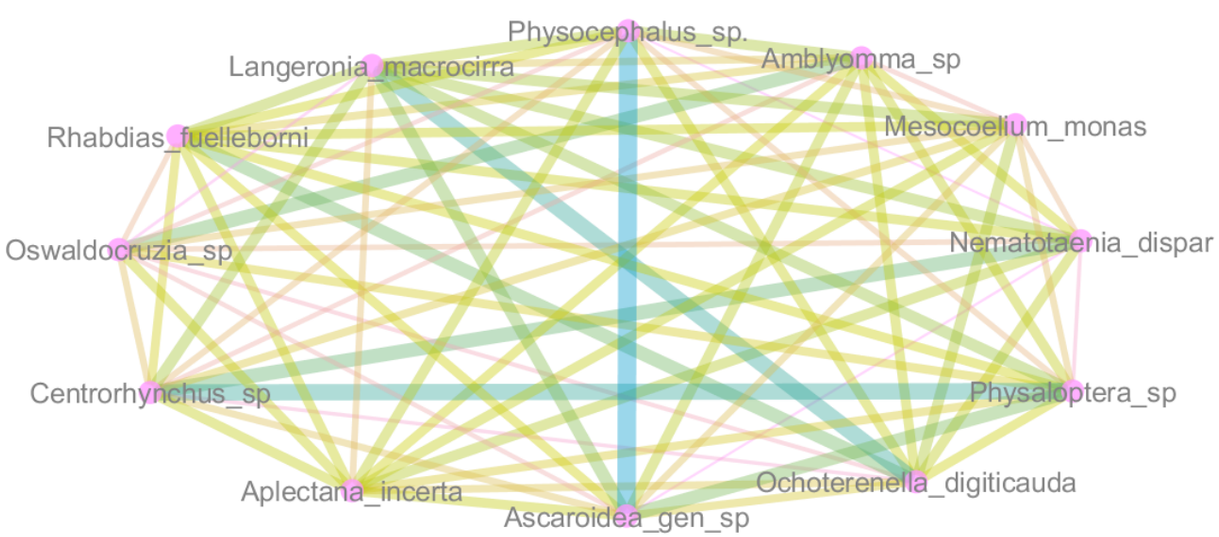

Antropizado

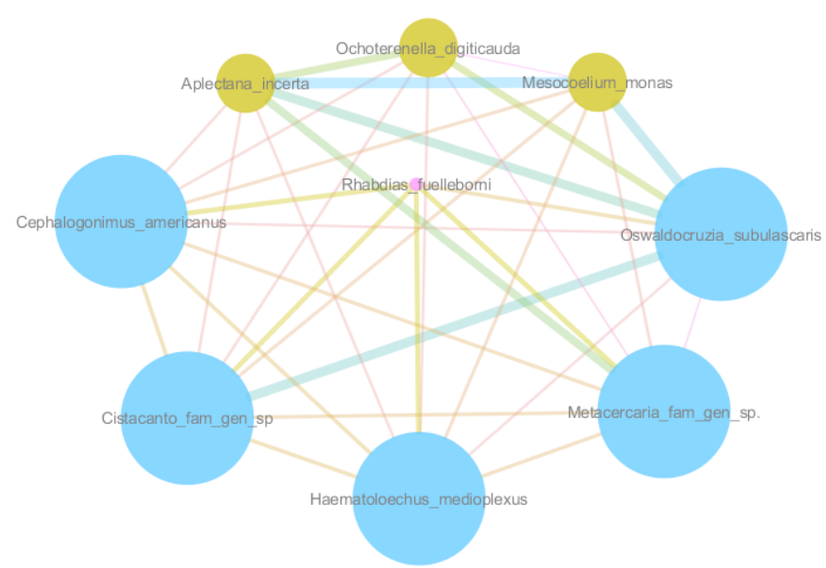

Conservado

Wild bird mortality due to West Nile Virus: Insights for conservation in a multi-host, multi-vector complex system

María José Tolsá-García[1,4], Constantino González-Salazar[2, 3], Jesús Sotomayor-Bonilla[4], Gabriel García-Peña[2,4], Gerardo Suzán[4], Christopher R. Stephens[2]

- Incorporate infectious diseases, their outbreaks, vectors and reservoirs, into conservation strategies worldwide
- Modelling and predicting these events and the transmission cycle for WNV and particularly its impact on bird mortality
- Use a spatial data mining framework to model bird mortality risk due to WNV infection in the United States (U.S.), thereby contributing to conservation by relating Important Bird and Biodiversity Areas (IBAs) with bird mortality data**.**
- Our analysis showed strong relationships between avian mortality and the mosquito genera: *Culex, Anopheles, Coquillettidia,* and *Culiseta.*
- Three of these genera have not been studied thoroughly, but we infer that they may play a key role in the WNV transmission dynamics.
- We identified 79 IBAs in the far west, where these 4 mosquitoes genera all occur and therefore which present particular risk of bird mortality.
- We suggest that associations between certain mosquito genera and bird mortality can be explained by three potential mechanisms: 1) host-feeding preferences of mosquitoes; 2) vector and host competence; and 3) the evolutionary dynamics between WNV strains and mosquitoes. The inclusion of systematic epidemiological surveillance of birds and mosquitoes in natural protected areas and the implementation of co-occurrence species approaches are required for conservation strategies following the EcoHealth/ One Health paradigm.

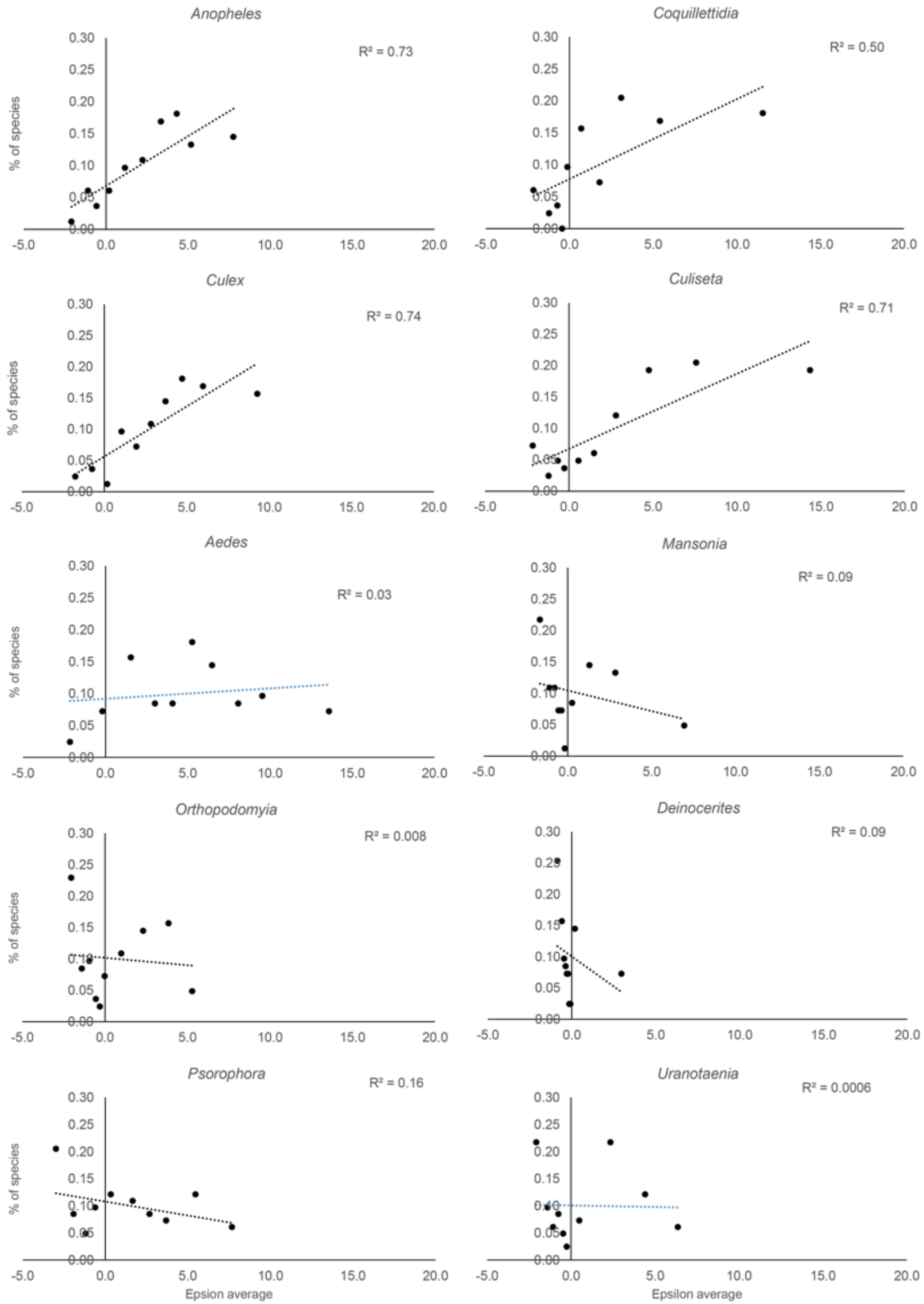

Relating bird mortality to mosquito genera using co-occurrence data: You can't kill something if you're not in the same place!

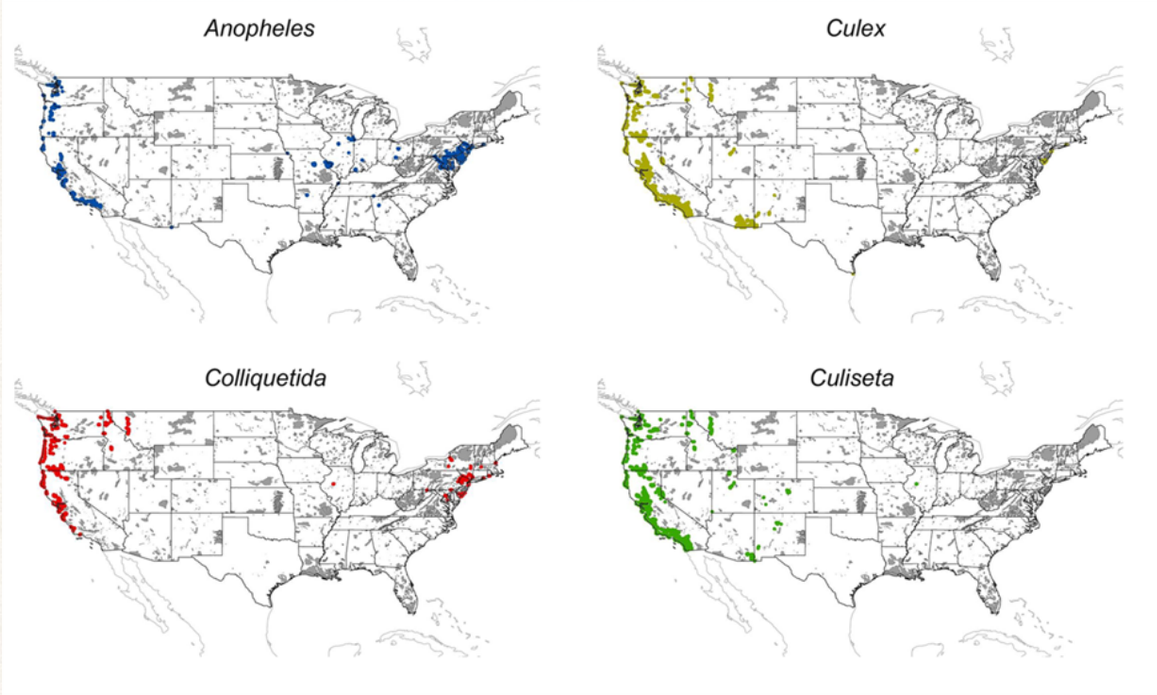

Geographic risk for bird mortality in conservation areas

Conclusions: Ecology

- Spatio-temporal data about organisms, relative to each other (biotic) and relative to the environment (abiotic), can be used to deduce the nature of the interactions between them and with the environment
  - This can be done at the niche level (one to many) and at the community level (many to many)
  - Our formalism allows for the incorporation of any data type, data format and data resolution
- The Niche "fitness" landscape of a taxon C can be characterised quantitatively by $P(C \mid \mathbf{X})$ using spatio-temporal data mining
  - What are their general topological and geometrical characterisations?
  - How rugged/smooth are they?
  - What is the distribution of epistasis
    - Are distributions random?
    - Facilitation versus competition
  - What are the right coordinates?
  - What is the dynamics of Niche landscapes? How do they evolve?
  - How do we determine and characterise causal chains in ecology?

Conclusions: Ecology

- At the community level, spatio-temporal data can be used to construct Complex Inference Networks (CIN) as representations of ecosystems
  - How to distinguish causality from correlation?
  - How to determine co-dependencies?
- The niches and community relations of diseases can be determined via CIN
  - Identification of transmission cycles and host range
    - Leishmania, Chagas, Lyme, Dengue, Zika, West Nile, SLE, YFV,…
  - Many zoonoses are multi-host, multi-vector, multi-pathogen systems.

Grupo de Trabajo

C3 - Centro de Ciencias de la Complejidad, UNAM; Instituto de Biología, UNAM; CONABIO; Universidad Catolica de Chile; Facultad de Medicina, UNAM

1.- Dr. Christopher R. Stephens
2.- Dr. Raúl Sierra Alcocer
4.- Dr. Constantino González Salazar
5.- M. en C. Enrique del Callejo
6.- M. en C. Ana Ruiz
7.- Dr. Víctor Sánchez-Cordero
8.- Dr. Ángel Rodríguez Moreno
9.- Dra. Inge Becker
10.- Dr. Gabriel Granados Gutiérrez
11.- Dr. Carlos Napoleón Ibarra Cerdeña
12.- M. en C. Laura Rengifo
13.- Dr. Pablo Marquet

Publications

Competitive interactions between felid species may limit the southern distribution of bobcats Lynx rufus
V Sánchez-Cordero, D Stockwell, S Sarkar, H Liu, CR Stephens, ...
Ecography 31 (6), 757-764, 2008

Using biotic interaction networks for prediction in biodiversity and emerging diseases
CR Stephens, JG Heau, C González, CN Ibarra-Cerdeña, ...
PLoS One 4 (5), e5725, 2009

Exploratory analysis of the interrelations between co-located boolean spatial features using network graphs
R Sierra, CR Stephens
International Journal of Geographical Information Science 26 (3), 441-468, 2012

Constructing ecological networks: a tool to infer risk of transmission and dispersal of Leishmaniasis
C González-Salazar, CR Stephens
Zoonoses and public health 59 (s2), 179-193, 2012

Comparing the relative contributions of biotic and abiotic factors as mediators of species' distributions
C González-Salazar, CR Stephens, PA Marquet
Ecological Modelling 248, 57-70, 2013

Leishmania (L.) mexicana Infected Bats in Mexico: Novel Potential Reservoirs
M Berzunza-Cruz, Á Rodríguez-Moreno, G Gutiérrez-Granados, ...
PLoS neglected tropical diseases 9 (1), e0003438-e0003438, 2015

Predicting the potential role of non-human hosts in Zika virus maintenance
C González-Salazar, CR Stephens and V. Sanchez-Cordero
submitted to Eco-health

UNDERSTANDING TRANSMISSIBILITY PATTERNS OF CHAGAS DISEASE THROUGH COMPLEX VECTOR-HOST NETWORKS
Laura Rengifo-Correa, Constantino González-Salazar, Juan J. Morrone, Juan Luis Téllez-Rendón, Christopher Stephens, submitted to PLoS Neglected Tropical diseases

Can you judge a disease host by the company it keeps? Predicting disease hosts and their relative importance using complex networks
CR Stephens et al, submitted to PLoS Neglected Tropical diseases



δῶς μοι πᾶ στῶ καὶ τὰν γᾶν κινάσω

Give me a place to stand on and I´ll move the earth

Give me enough data and I´ll predict anything

The Data Revolution will revolutionise our ability to model and understand ecology

Table 1.Bioclimatic variables from WorldClim: BIO1= Annual Mean Temperature; BIO2= Mean Diurnal Range (Mean of monthly (max temp - min temp)); BIO3= Isothermality [((BIO2/BIO7) * 100)]; BIO4= Temperature Seasonality (standard deviation *100); BIO5= Max Temperature of Warmest Month; BIO6= Min Temperature of Coldest Month; BIO7= Temperature Annual Range (BIO5-BIO6); BIO8= Mean Temperature of Wettest Quarter ; BIO9= Mean Temperature of Driest Quarter; BIO10= Mean Temperature of Warmest Quarter ; BIO11= Mean Temperature of Coldest Quarter; BIO12= Annual Precipitation; BIO13= Precipitation of Wettest Month; BIO14= Precipitation of Driest Month; BIO15= Precipitation Seasonality (Coefficient of Variation); BIO16= Precipitation of Wettest Quarter; BIO17= Precipitation of Driest Quarter; BIO18= Precipitation of Warmest Quarter; BIO19= Precipitation of Coldest Quarter. These bioclimatic variables were derived from the average monthly mean temperature (°C * 10), average monthly minimum temperature (°C * 10), average monthly maximum temperature (°C * 10) and average monthly precipitation (mm) (Hijmans et al., 2005).

Range	BIO1	BIO2	BIO3	BIO4	BIO5	BIO6	BIO7
R1	-27-5	73-97	37-44	210-984	38-76	-98--65	115-166
R2	6-37	98-108	45-48	985-1759	77-114	-64--32	167-189
R3	38-70	109-119	49-51	1760-2534	115-152	-31-1	190-214
R4	71-102	120-130	52-55	2535-3309	153-190	2-34	215-238
R5	103-135	131-141	56-60	3310-4084	191-229	35-67	239-262
R6	136-167	142-153	61-64	4085-4859	230-267	68-100	263-284
R7	168-199	154-164	65-67	4860-5634	268-305	101-133	285-306
R8	200-232	165-174	68-71	5635-6409	306-343	134-166	307-329
R9	233-264	175-184	72-76	6410-7184	344-381	167-199	330-355
R10	265-297	185-207	77-84	7185-7959	382-420	200-232	356-392

	BIO8	BIO9	BIO10	BIO11	BIO12	BIO13	BIO14
R1	-22-11	-35--2	-20-14	-36--4	42-507	8-84	0-12
R2	12-45	-1-31	15-48	-3-28	508-973	85-161	13-25
R3	46-79	32-64	49-82	29-60	974-1439	162-237	26-37
R4	80-113	65-97	83-117	61-92	1440-1905	238-314	38-50
R5	114-147	98-131	118-151	93-125	1906-2371	315-391	51-63
R6	148-181	132-164	152-185	126-157	2372-2836	392-467	64-75
R7	182-215	165-197	186-220	158-189	2837-3302	468-544	76-88
R8	216-249	198-230	221-254	190-221	3303-3768	545-620	89-100
R9	250-283	231-263	255-288	222-253	3769-4234	621-697	101-113
R10	284-317	264-297	289-323	254-286	4235-4700	698-774	114-126

	BIO15	BIO16	BIO17	BIO18	BIO19
R1	37-45	18-218	0-43	1-125	0-95
R2	46-54	219-418	44-87	126-249	96-191
R3	55-63	419-618	88-131	250-373	192-287
R4	64-72	619-818	132-175	374-497	288-383
R5	73-81	819-1018	176-219	498-622	384-479
R6	82-89	1019-1218	220-262	623-746	480-575
R7	90-98	1219-1418	263-306	747-870	576-671
R8	99-107	1419-1618	307-350	871-994	672-767
R9	108-116	1619-1818	351-394	995-1118	768-1016
R10	117-125	1819-2019	395-438	1119-1243	1017-1927